

Lower Thames Crossing

6.2 Environmental Statement Figures

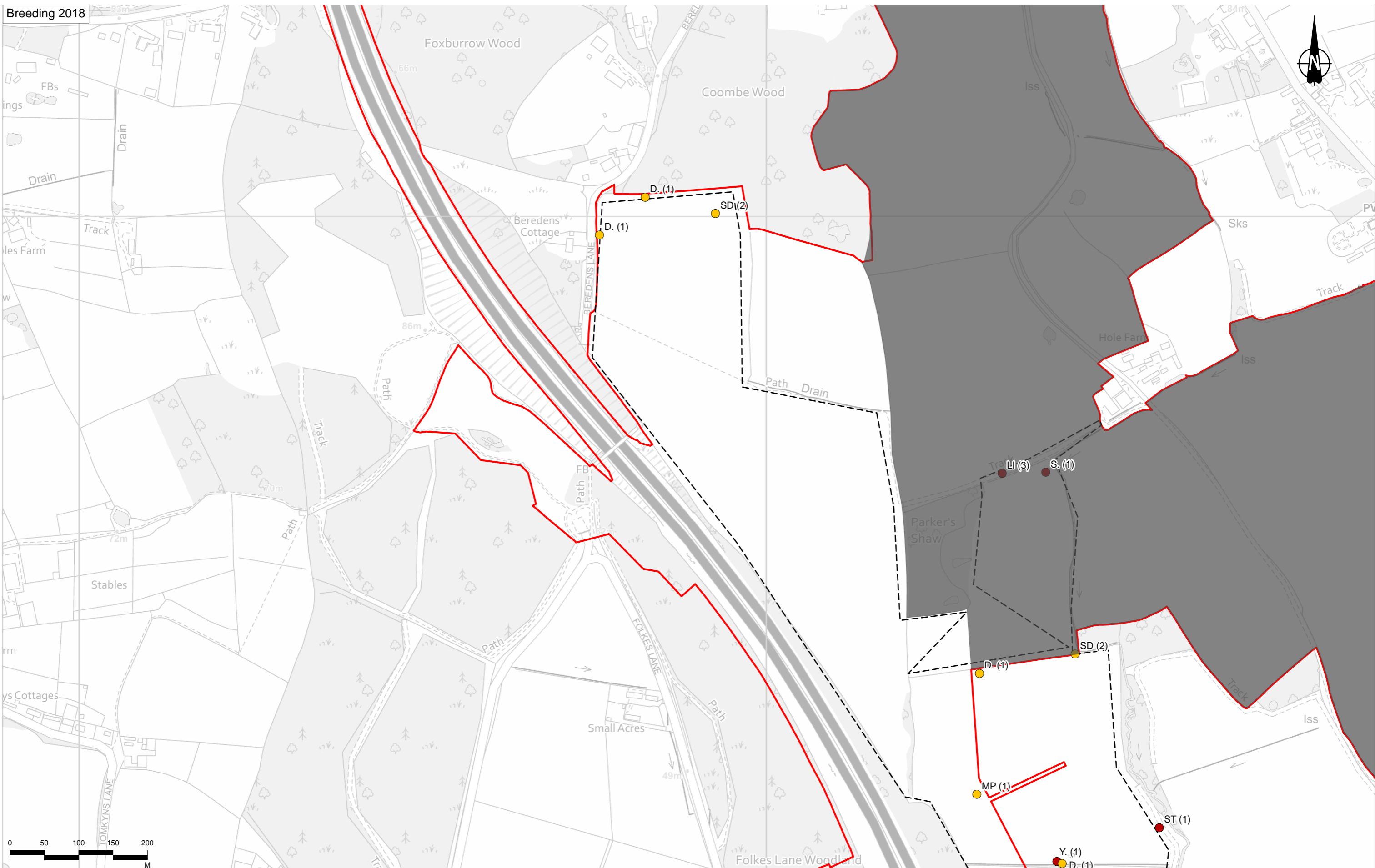
Figure 8.19 - Ornithology Main Route Transects Results - Breeding

APFP Regulation 5(2)(a)
Infrastructure Planning
(Applications: Prescribed Forms and Procedure)
Regulations 2009
Volume 6

DATE: October 2022

Planning Inspectorate Scheme Ref: TR010032
Application Document Ref: TR010032/APP/6.2

VERSION: 1.0



Contains Ordnance Survey data. © Crown copyright and database rights 2022. Ordnance Survey 100030649

Rev	Status	Rev. Date	Purpose of revision	Drawn	Chkd	Appr'd
P02	S8	24/10/2022	DCO Application	CD	SM	BF

Legend

- Order Limits
- Compensation area for nitrogen deposition
- Transect route
- Protection Level**
- Red
- Amber
- Green
- + Non-classified
- Schedule 1

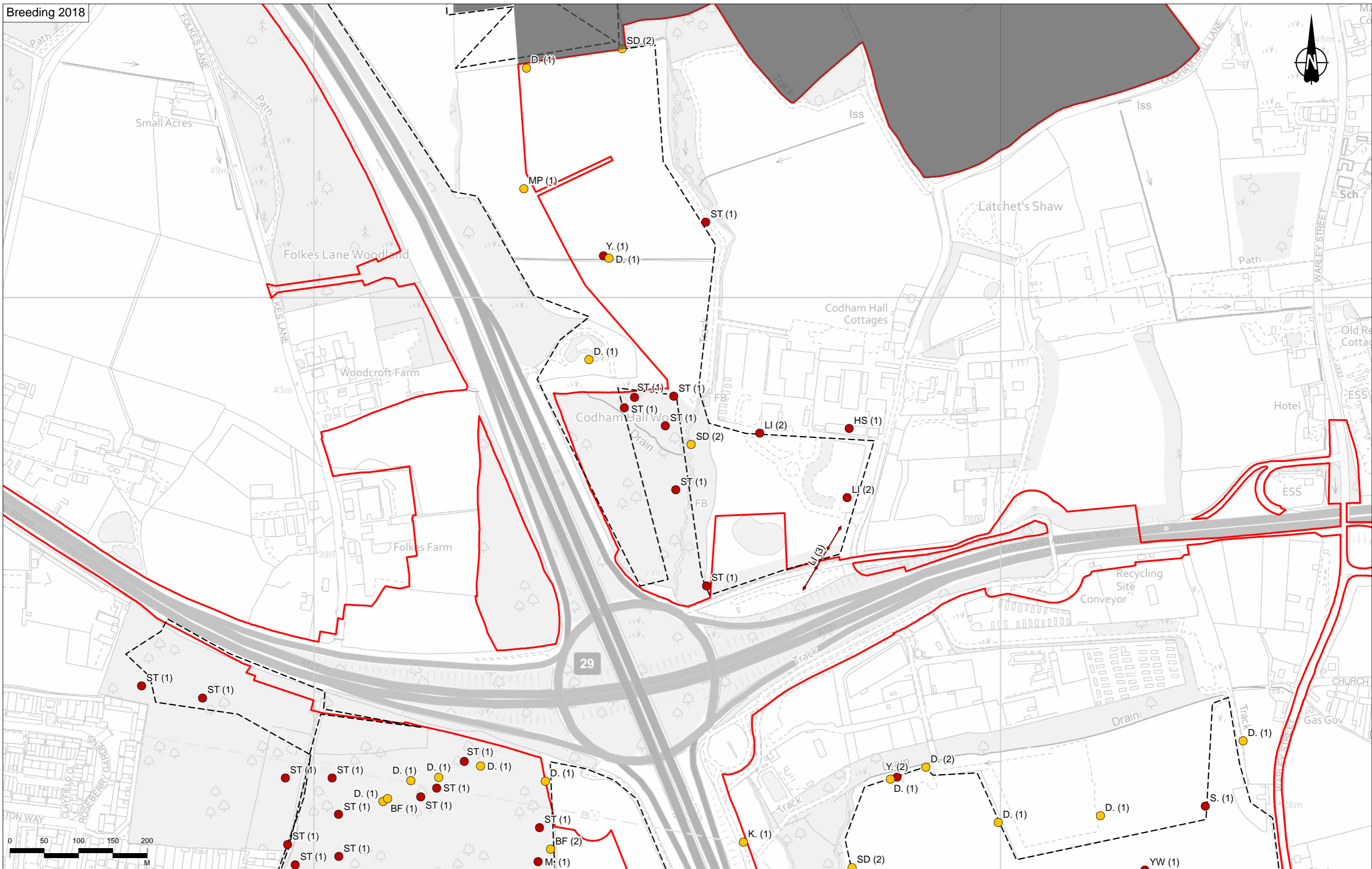
- Red
- Amber
- Green
- Non-classified
- Schedule 1



Client: **national highways**

Project: **LOWER THAMES CROSSING**

Status	DCO APPLICATION	Original Size	A3	Revision	P02
Application Document Number	TR010032/APP/6.2	Scale	1:5,000		
Drawing Title	Figure 8.19 Ornithology Main Route Transects Results - Breeding - Transect 1				
Drawing Number	HE540039-CJV-EBD-SZP_EGNE00000000-DR-LE-50056				
Page 1 of 36					

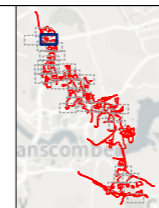


Contains Ordnance Survey data. © Crown copyright and database rights 2022. Ordnance Survey 100030649

Rev	Status	Rev. Date	Purpose of revision	Drawn	Chkd	Apprv'd
P02	S8	24/10/2022	DCO Application	CD	SM	BF

Legend

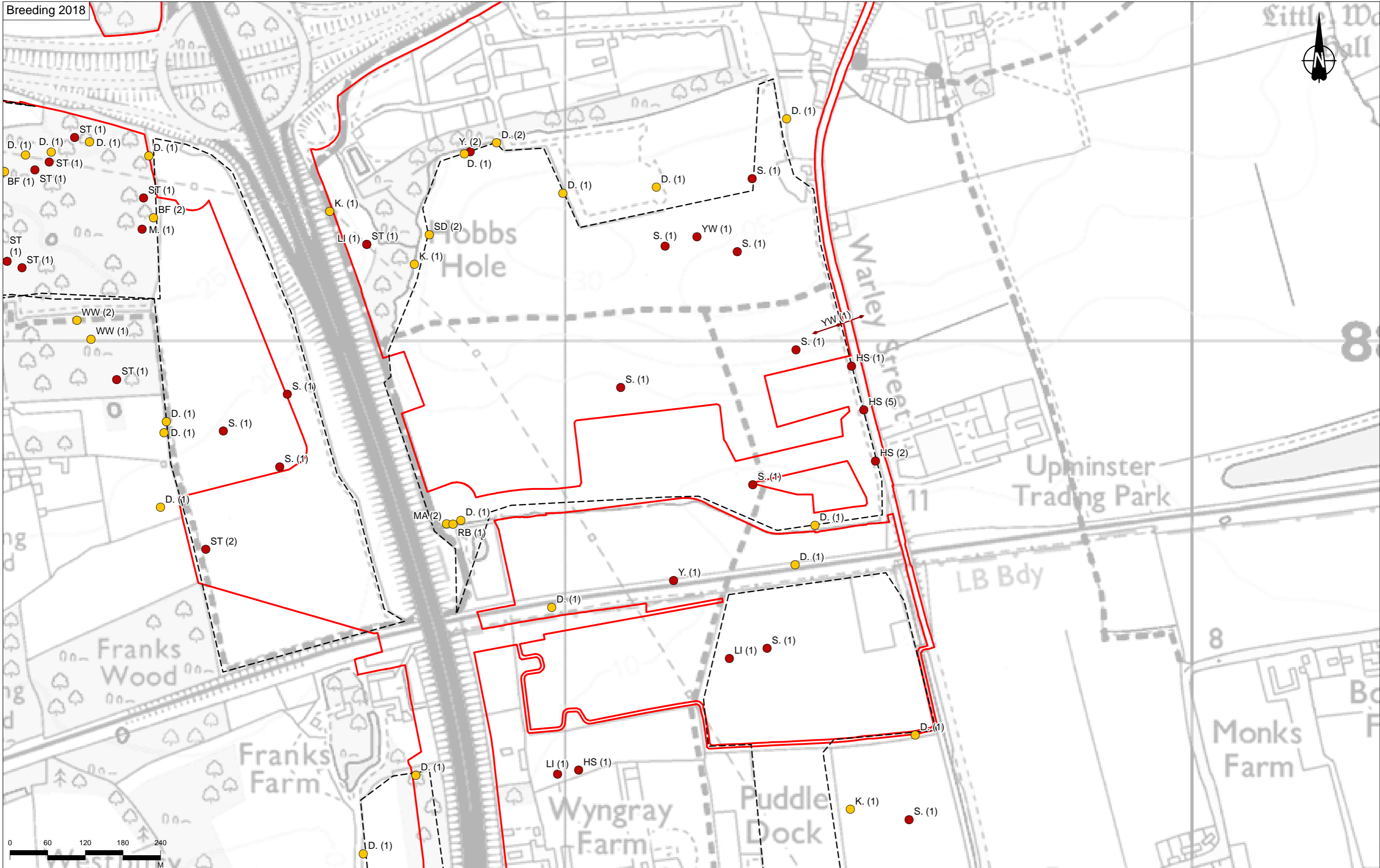
- Order Limits
- Compensation area for nitrogen deposition
- Transect route
- Red
- Amber
- Green
- + Non-classified
- Red
- Amber
- Green
- Non-classified
- Schedule 1
- Schedule 1



Client: **national highways**

Project: **LOWER THAMES CROSSING**

Status	DCO APPLICATION	Original Size	A3	Revision	P02
Application Document Number	TR010032/APP/6.2	Scale	1:5,000		
Drawing Title	Figure 8.19 Ornithology Main Route Transects Results - Breeding - Transect 1				
	Page 2 of 36				
Drawing Number	HE540039-CJV-EBD-SZP_EGNE00000000-DR-LE-50056				



P02	S8	24/10/2022	DCO Application	CD	SM	BF
Rev	Status	Rev. Date	Purpose of revision	Drawn	Chkd	Apprvd

Legend

- Order Limits
- Compensation area for nitrogen deposition
- Transect route
- Protection Level
- Schedule 1

Protection Level

- Red
- Amber
- Green
- Non-classified
- Schedule 1

Protection Level

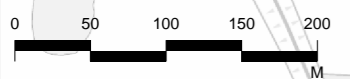
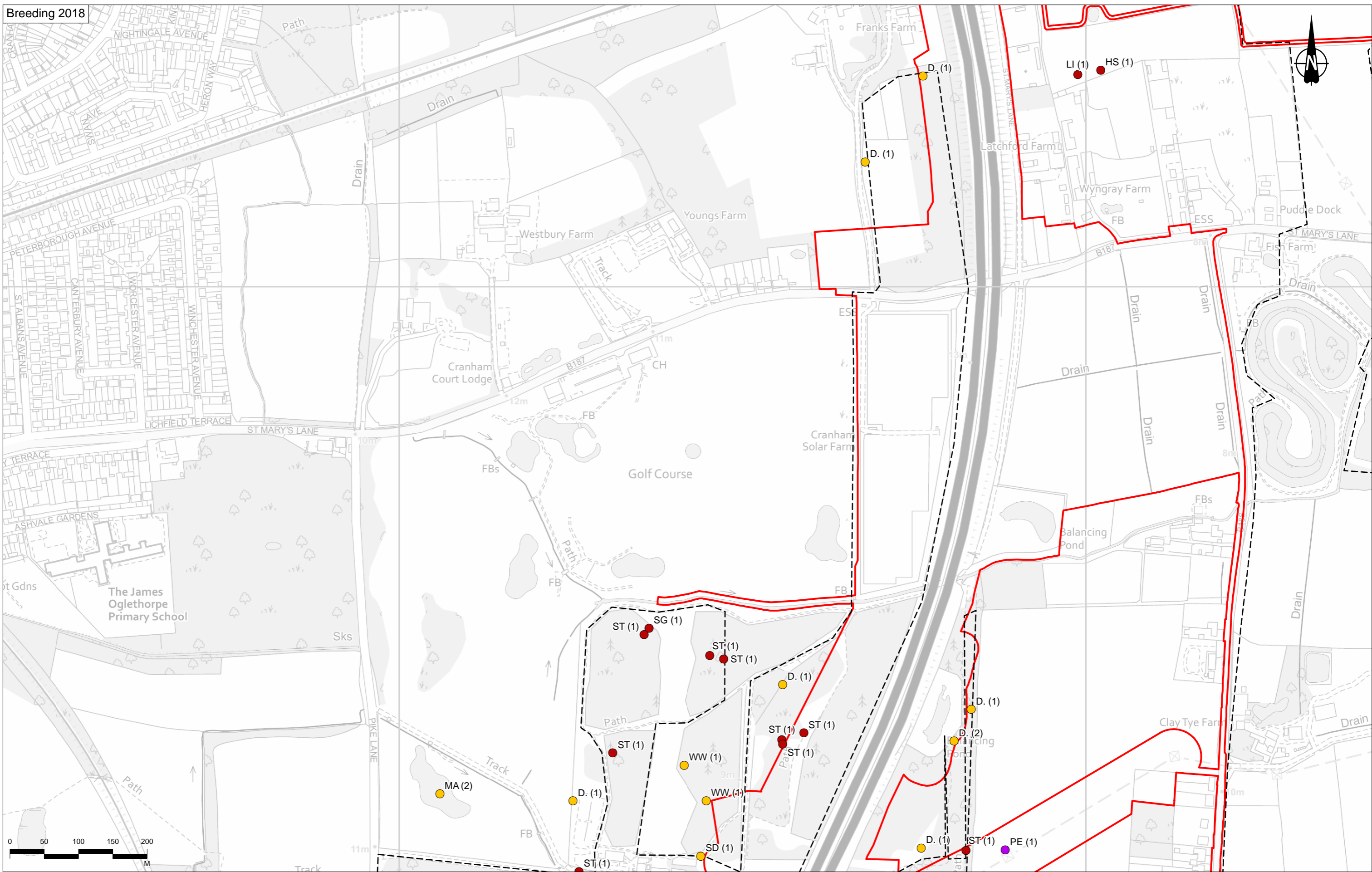
- Red
- Amber
- Green
- Non-classified



Client: national highways

Project: LOWER THAMES CROSSING

Status	DCO APPLICATION	Original Size	A3	Revision	P02
Application Document Number	TR010032/APP/6.2	Scale	1:5,500		
Drawing Title	Figure 8.19 Ornithology Main Route Transects Results - Breeding - Transect 3 Page 4 of 36				
Drawing Number	HE540039-CJV-EBD-SZP_EGNE00000000-DR-LE-50056				



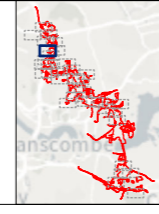
Contains Ordnance Survey data. © Crown copyright and database rights 2022. Ordnance Survey 100030649

Rev	Status	Rev. Date	Purpose of revision	Drawn	Chkd	Apprvd
P02	S8	24/10/2022	DCO Application	CD	SM	BF

Legend

- Order Limits
- Compensation area for nitrogen deposition
- Transect route
- Protection Level**
- Schedule 1

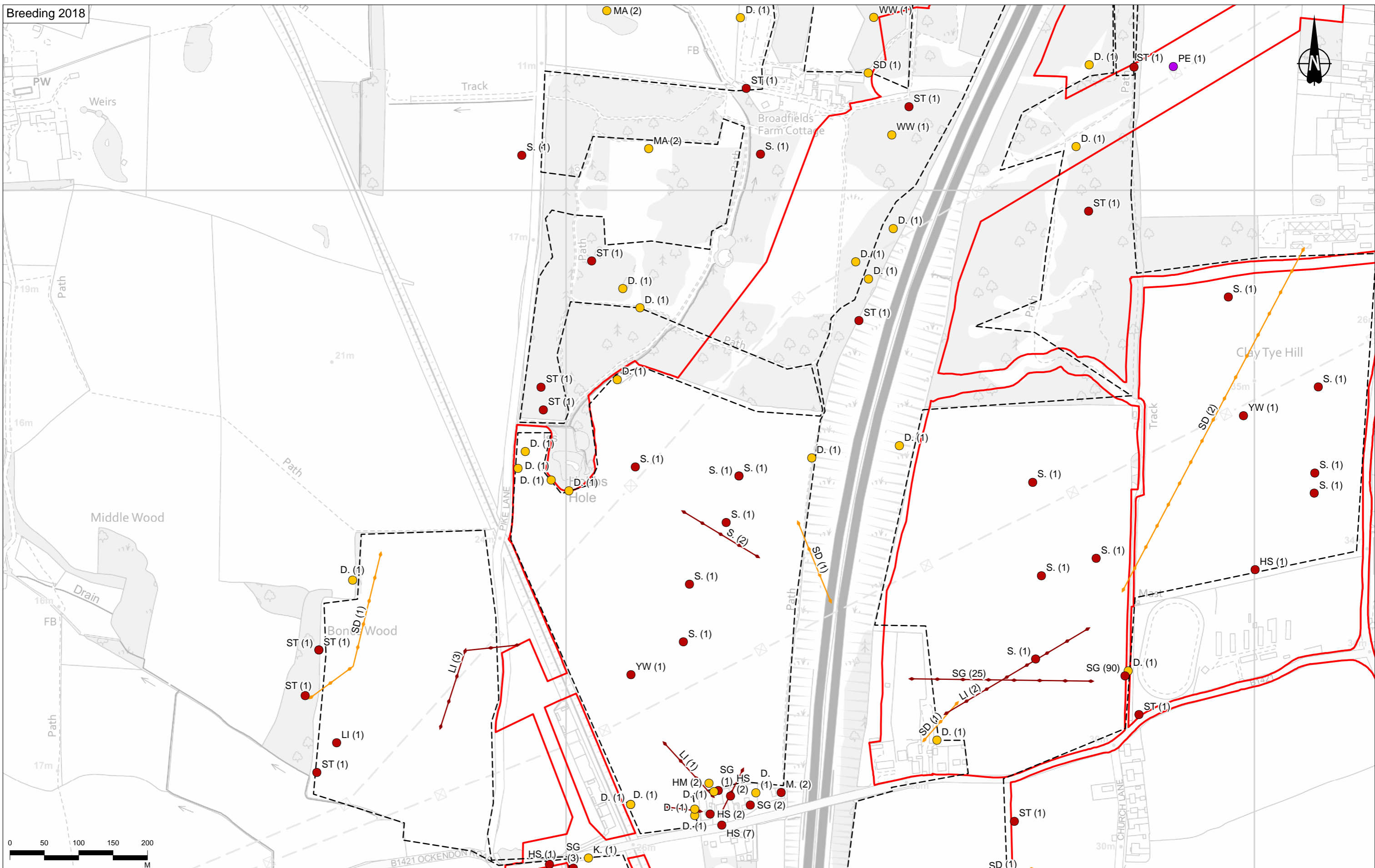
- Red
- Amber
- Green
- Non-classified
- Protection Level**
- Red
- Amber
- Green
- Non-classified
- Schedule 1



Client
national highways

Project
LOWER THAMES CROSSING

Status	DCO APPLICATION	Original Size	A3	Revision	P02
Application Document Number	TR010032/APP/6.2	Scale	1:5,000		
Drawing Title	Figure 8.19 Ornithology Main Route Transects Results - Breeding - Transect 4 Page 5 of 36				
Drawing Number	HE540039-CJV-EBD-SZP_EGNE00000000-DR-LE-50056				



Contains Ordnance Survey data. © Crown copyright and database rights 2022. Ordnance Survey 100030649						
P02	S8	24/10/2022	DCO Application	CD	SM	BF
Rev	Status	Rev. Date	Purpose of revision	Drawn	Chkd	Apprvd

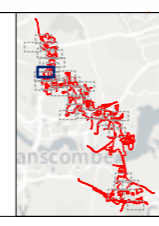
Legend

- Order Limits
- Compensation area for nitrogen deposition
- Transect route
- Protection Level**
- Schedule 1

- Red
- Amber
- Green
- + Non-classified

Protection Level

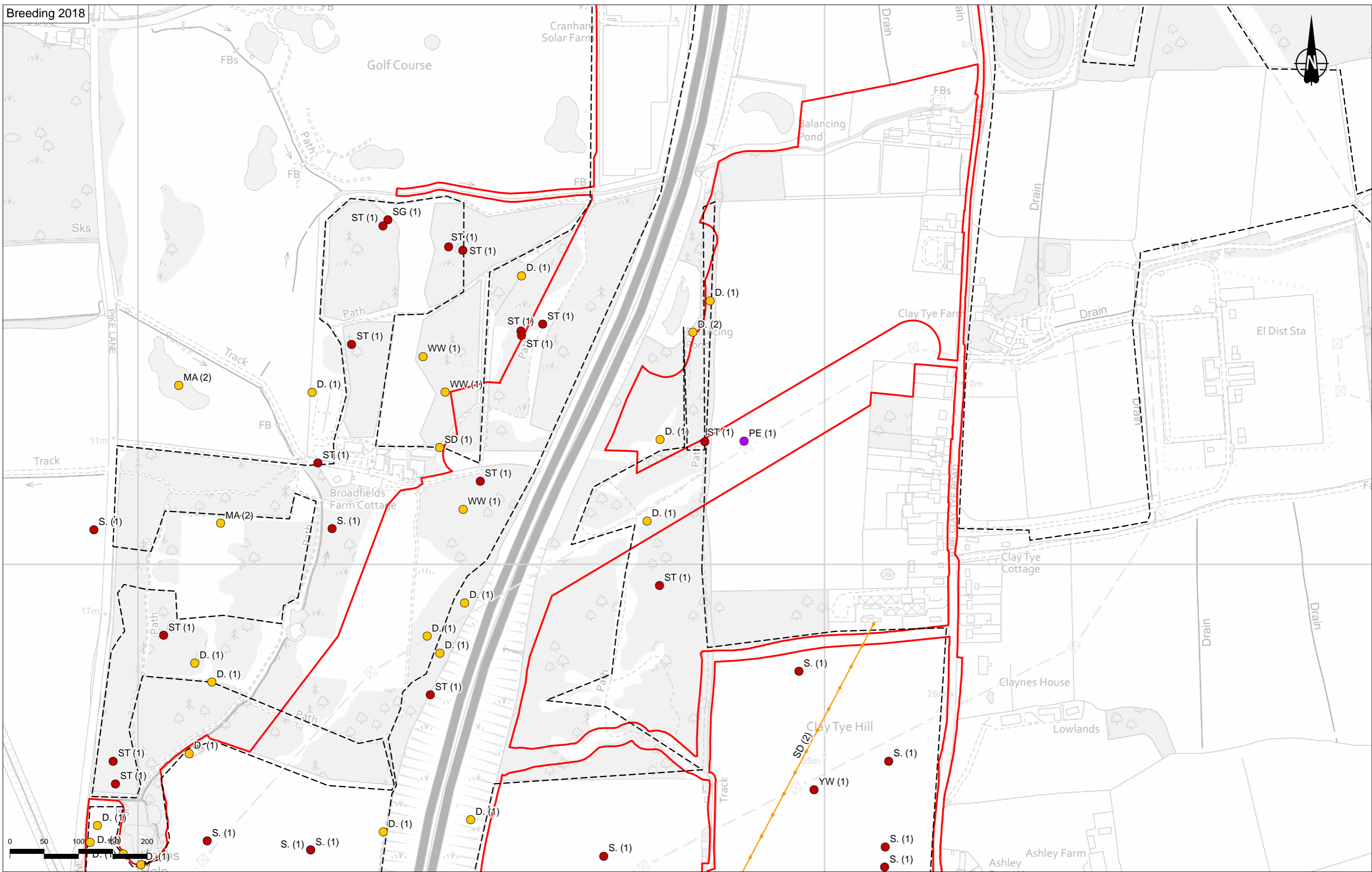
- Red
- Amber
- Green
- Non-classified



Client
national highways

Project
LOWER THAMES CROSSING

Status	DCO APPLICATION	Original Size	A3	Revision	P02
Application Document Number	TR010032/APP/6.2	Scale	1:5,000		
Drawing Title	Figure 8.19 Ornithology Main Route Transects Results - Breeding - Transect 4 Page 6 of 36				
Drawing Number	HE540039-CJV-EBD-SZP_EGNE00000000-DR-LE-50056				



Contains Ordnance Survey data. © Crown copyright and database rights 2022. Ordnance Survey 100030649
P02 S8 24/10/2022 DCO Application CD SM BF
Rev Status Rev. Date Purpose of revision Drawn Chkd Apprvd

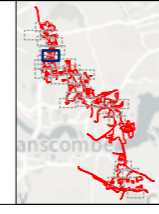
Legend

- Order Limits
- Compensation area for nitrogen deposition
- Transect route
- Protection Level
- Schedule 1

● Red
● Amber
● Green
+ Non-classified
● Schedule 1

— Red
— Amber
— Green
— Non-classified

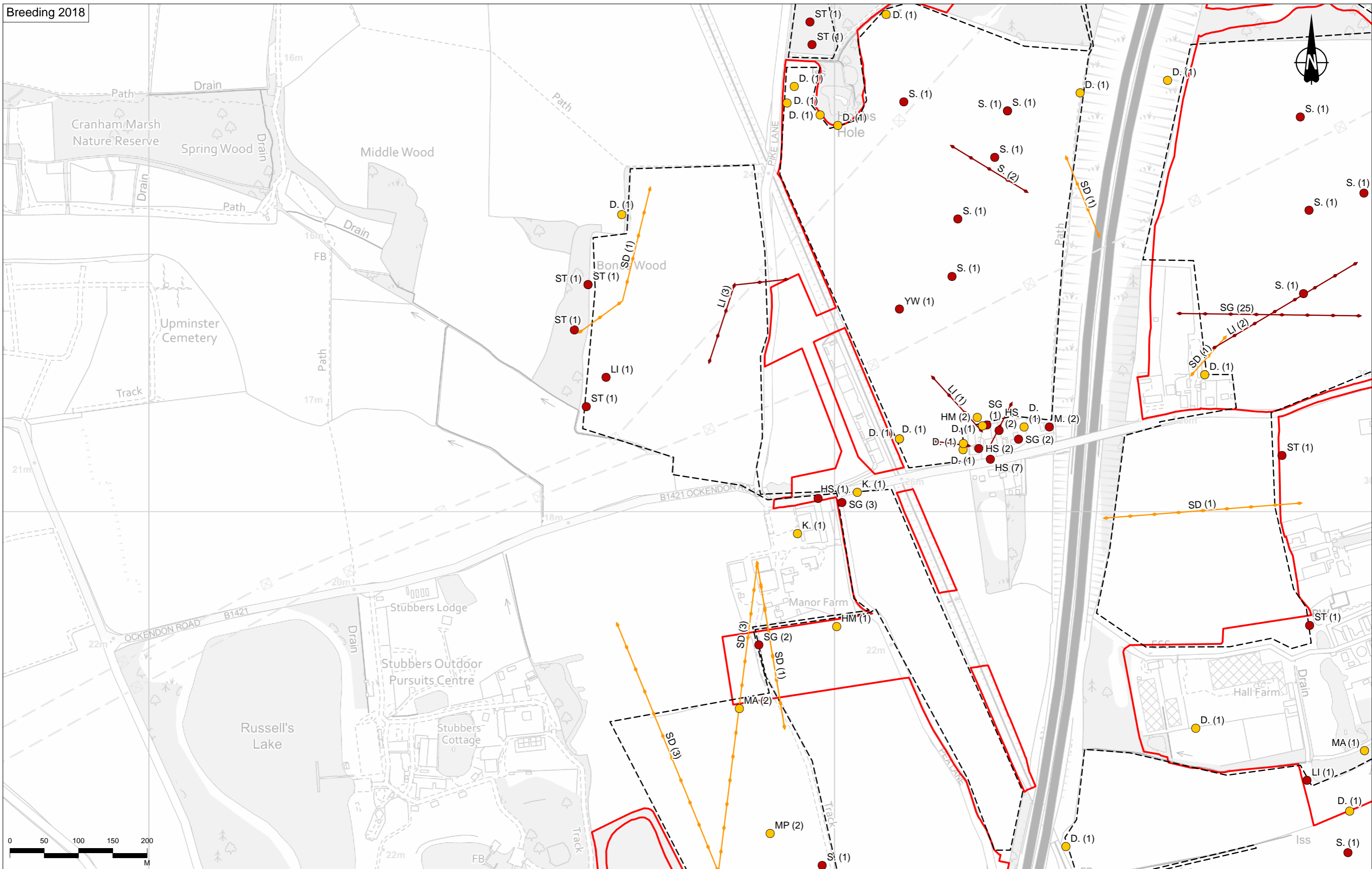
— Schedule 1



Client
 national highways

Project
LOWER THAMES CROSSING

Status	DCO APPLICATION	Original Size	A3	Revision	P02
Application Document Number	TR010032/APP/6.2	Scale	1:5,000		
Drawing Title	Figure 8.19 Ornithology Main Route Transects Results - Breeding - Transect 5 Page 7 of 36				
Drawing Number	HE540039-CJV-EBD-SZP_EGNE00000000-DR-LE-50056				

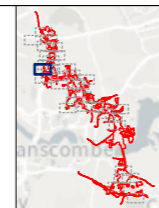


Contains Ordnance Survey data. © Crown copyright and database rights 2022. Ordnance Survey 100030649														
<table border="1"> <tr> <th>Rev</th> <th>Status</th> <th>Rev. Date</th> <th>Purpose of revision</th> <th>Drawn</th> <th>Chkd</th> <th>Apprvd</th> </tr> <tr> <td>P02</td> <td>S8</td> <td>24/10/2022</td> <td>DCO Application</td> <td>CD</td> <td>SM</td> <td>BF</td> </tr> </table>	Rev	Status	Rev. Date	Purpose of revision	Drawn	Chkd	Apprvd	P02	S8	24/10/2022	DCO Application	CD	SM	BF
Rev	Status	Rev. Date	Purpose of revision	Drawn	Chkd	Apprvd								
P02	S8	24/10/2022	DCO Application	CD	SM	BF								

Legend

- Order Limits
- Compensation area for nitrogen deposition
- Transect route
- Protection Level
- Schedule 1

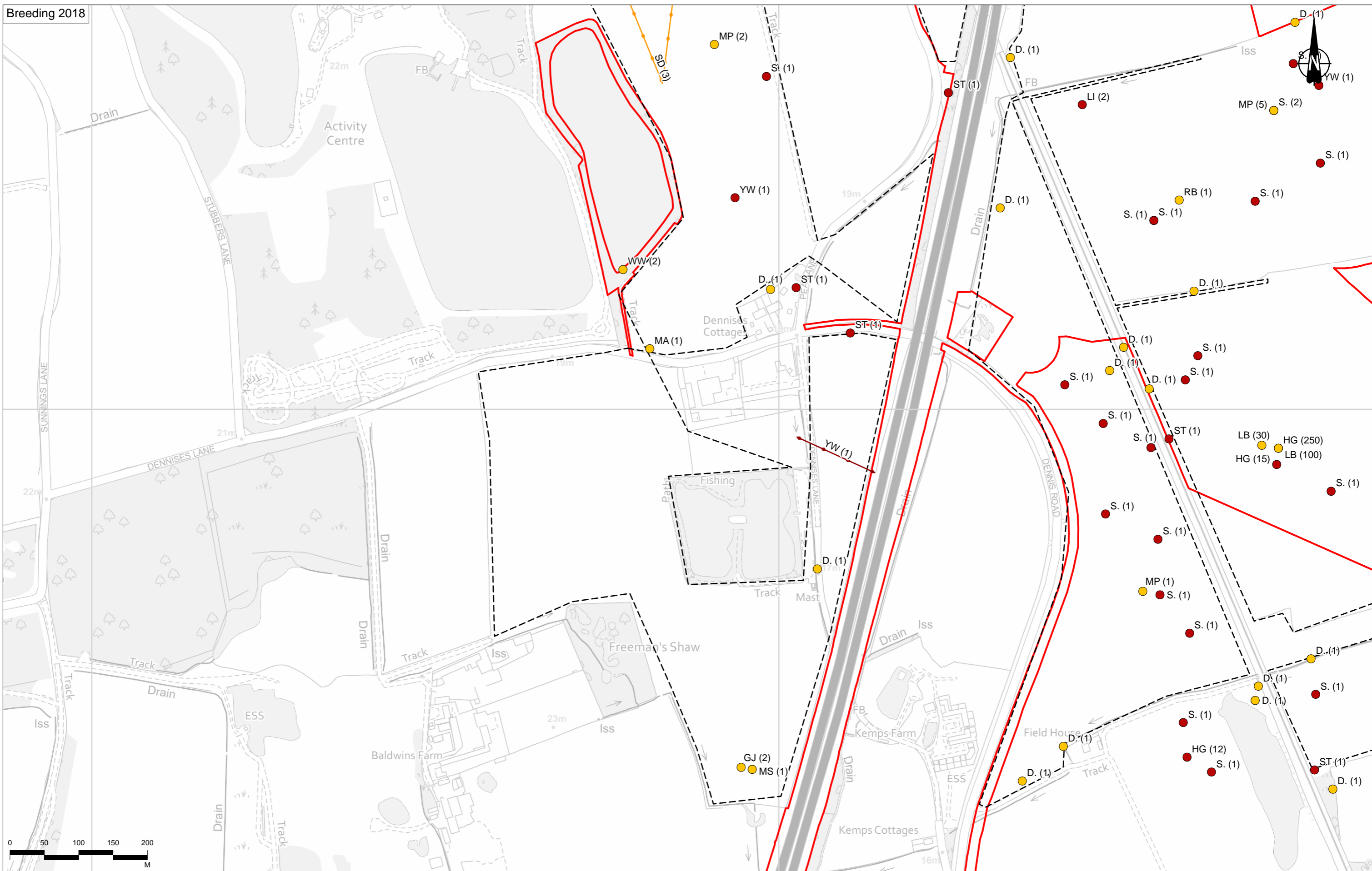
● Red	— Red
● Amber	— Amber
● Green	— Green
⊕ Non-classified	— Non-classified
Protection Level	
● Schedule 1	— Schedule 1



Client: national highways

Project: LOWER THAMES CROSSING

Status	DCO APPLICATION	Original Size	A3	Revision	P02
Application Document Number	TR010032/APP/6.2	Scale	1:5,000		
Drawing Title	Figure 8.19 Ornithology Main Route Transects Results - Breeding - Transect 6 Page 9 of 36				
Drawing Number	HE540039-CJV-EBD-SZP_EGNE00000000-DR-LE-50056				



Contains Ordnance Survey data. © Crown copyright and database rights 2022. Ordnance Survey 100030649

P02	S8	24/10/2022	DCO Application	CD	SM	BF
Rev	Status	Rev. Date	Purpose of revision	Drawn	Chkd	Apprv'd

Legend

- Order Limits
- Compensation area for nitrogen deposition
- Transect route
- Protection Level
- Schedule 1

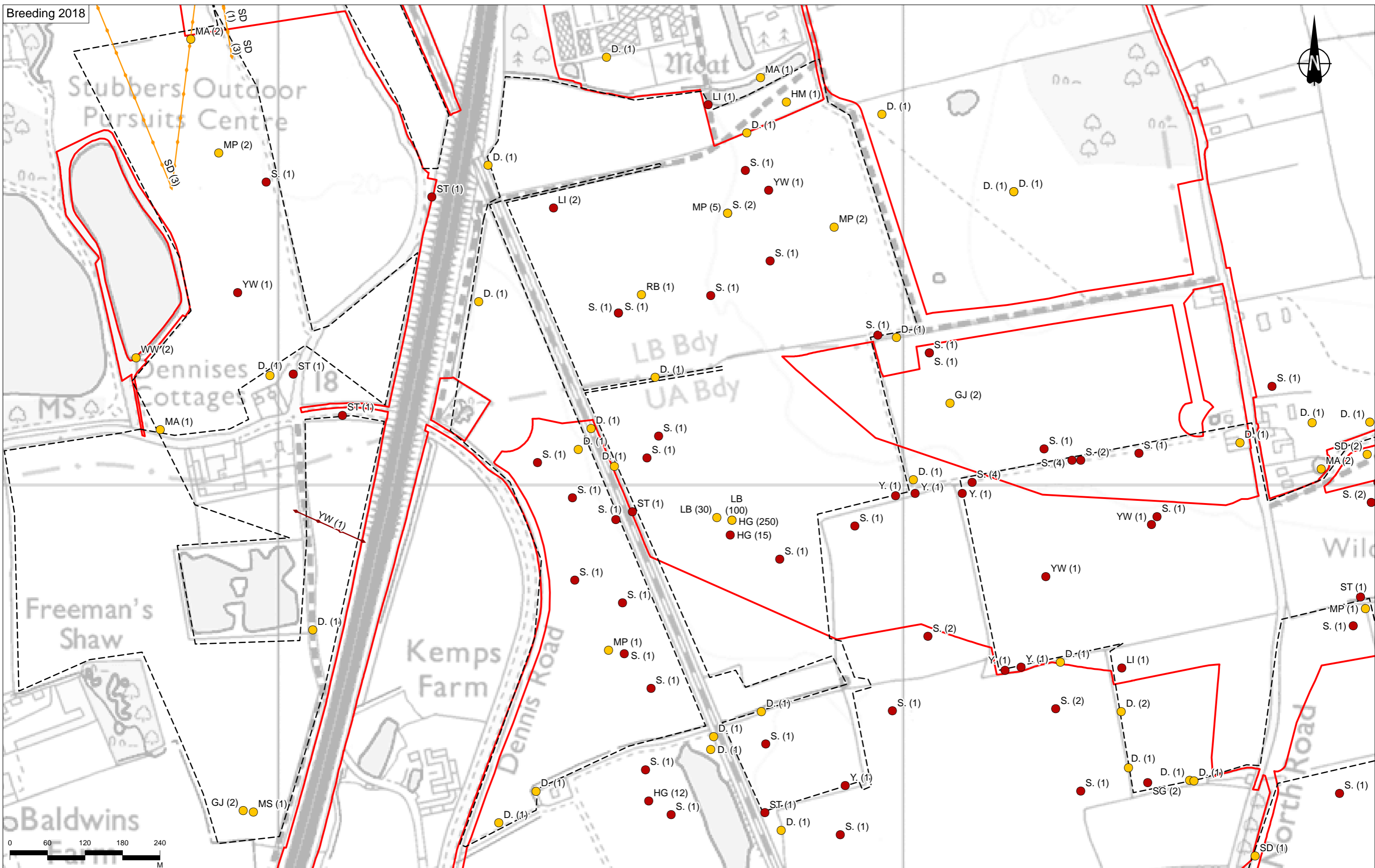
● Red	● Red
● Amber	● Amber
● Green	● Green
⊕ Non-classified	⊕ Non-classified
Protection Level	Protection Level
● Schedule 1	● Schedule 1



Client: **national highways**

Project: **LOWER THAMES CROSSING**

Status	DCO APPLICATION	Original Size	A3	Revision	P02
Application Document Number	TR010032/APP/6.2	Scale	1:5,000		
Drawing Title	Figure 8.19 Ornithology Main Route Transects Results - Breeding - Transect 6				
	Page 10 of 36				
Drawing Number	HE540039-CJV-EBD-SZP_EGNE00000000-DR-LE-50056				



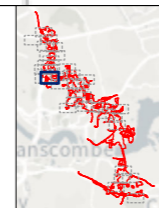
Contains Ordnance Survey data. © Crown copyright and database rights 2022. Ordnance Survey 100030649

Rev	Status	Rev. Date	Purpose of revision	Drawn	Chkd	Apprv
P02	S8	24/10/2022	DCO Application	CD	SM	BF

Legend

- Order Limits
- Compensation area for nitrogen deposition
- Transect route
- Non-classified
- Protection Level
- Schedule 1

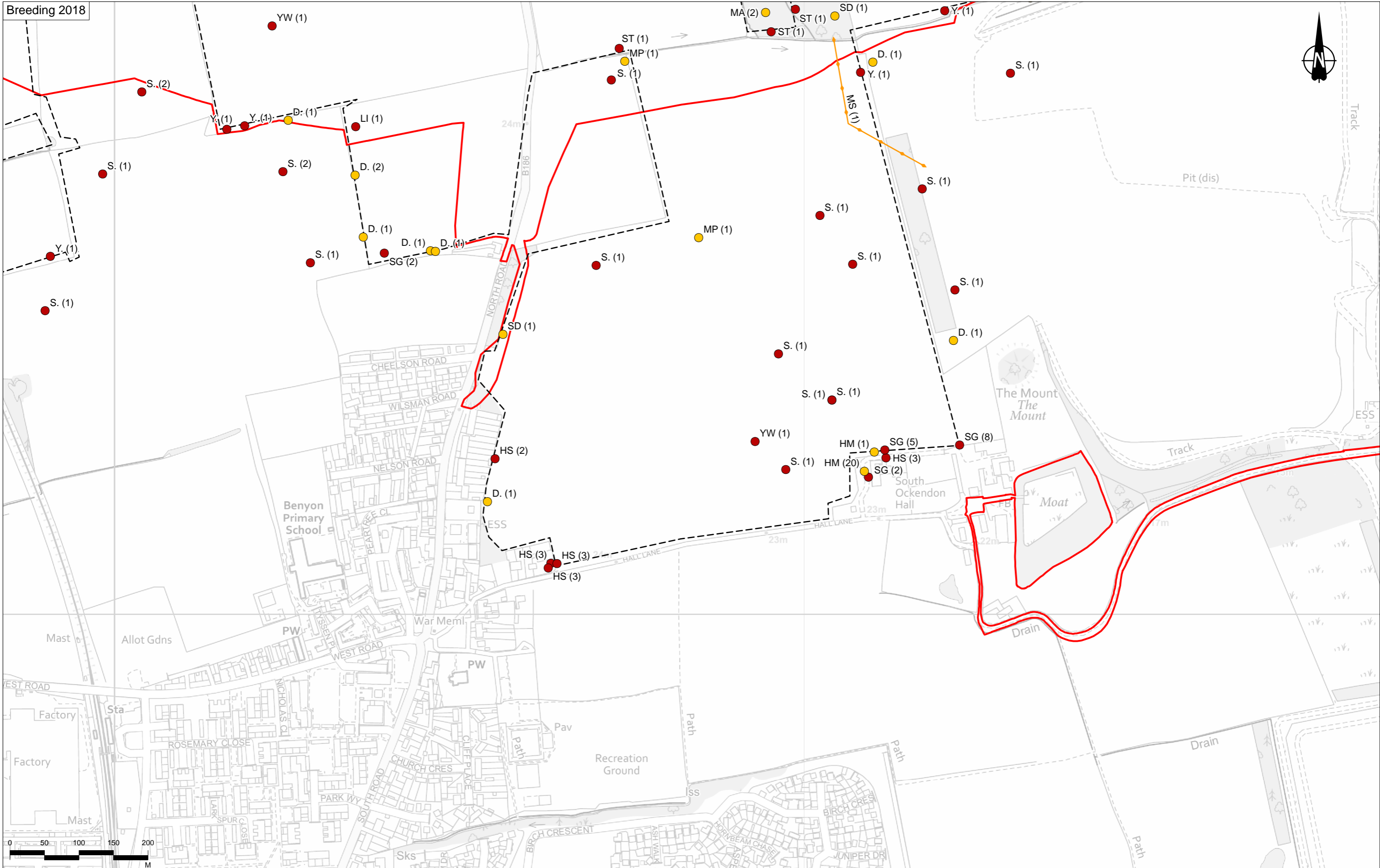
● Red	● Red
● Amber	● Amber
● Green	● Green
● Non-classified	● Non-classified
● Schedule 1	● Schedule 1



Client: **national highways**

Project: **LOWER THAMES CROSSING**

Status	DCO APPLICATION	Original Size	A3	Revision	P02
Application Document Number	TR010032/APP/6.2	Scale	1:5,500		
Drawing Title	Figure 8.19 Ornithology Main Route Transects Results - Breeding - Transect 7 Page 11 of 36				
Drawing Number	HE540039-CJV-EBD-SZP_EGNE00000000-DR-LE-50056				

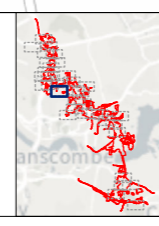


P02	S8	24/10/2022	DCO Application	CD	SM	BF
Rev	Status	Rev. Date	Purpose of revision	Drawn	Chkd	Apprv'd

Legend

- Order Limits
- Compensation area for nitrogen deposition
- Transect route
- Protection Level**
- Schedule 1

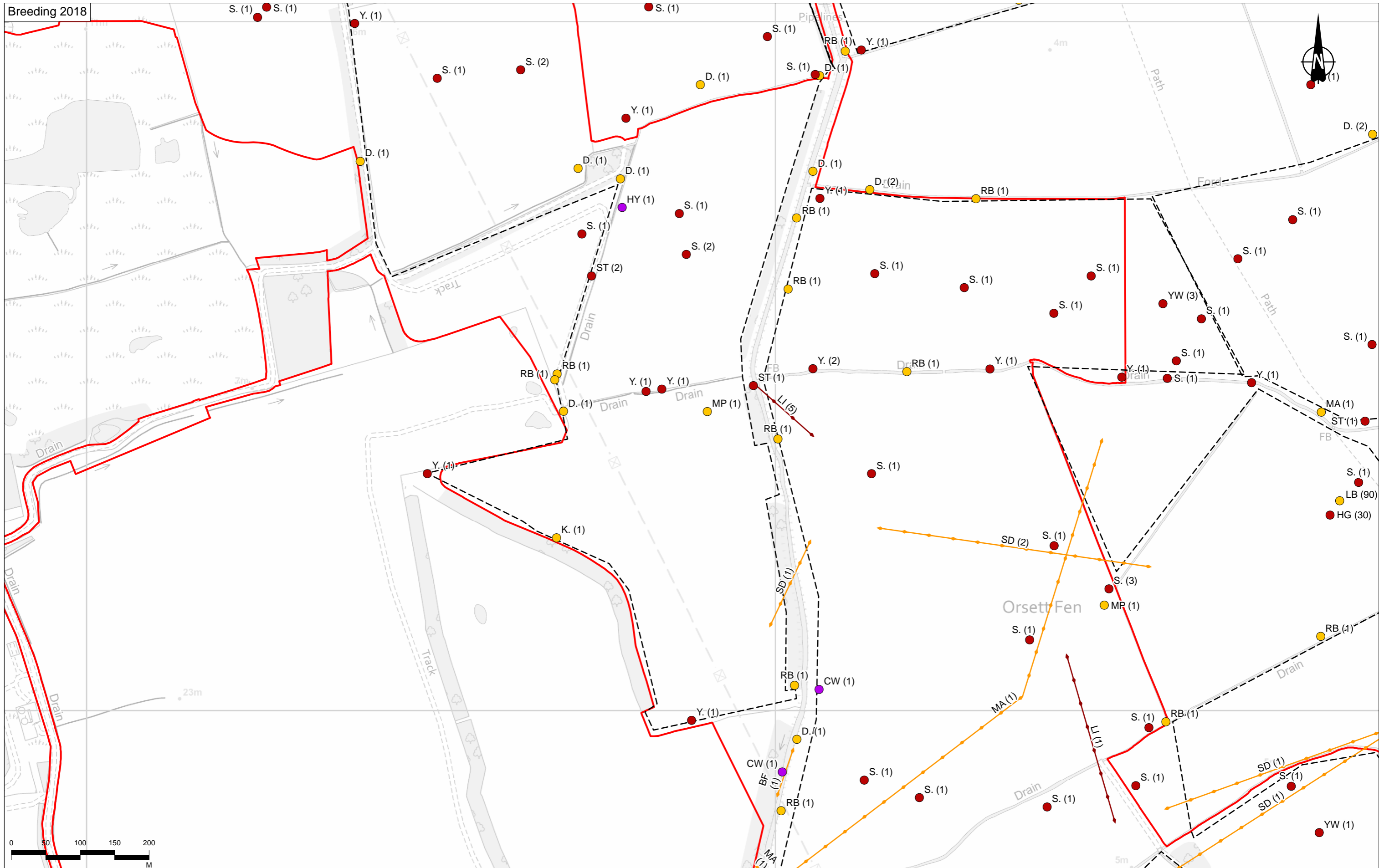
- Red
- Amber
- Green
- + Non-classified
- Red
- Amber
- Green
- Non-classified
- Schedule 1



Client
national highways

Project
LOWER THAMES CROSSING

Status	DCO APPLICATION	Original Size	A3	Revision	P02
Application Document Number	TR010032/APP/6.2	Scale	1:5,000		
Drawing Title	Figure 8.19 Ornithology Main Route Transects Results - Breeding - Transect 8 Page 13 of 36				
Drawing Number	HE540039-CJV-EBD-SZP_EGNE00000000-DR-LE-50056				



Contains Ordnance Survey data. © Crown copyright and database rights 2022. Ordnance Survey 100030649

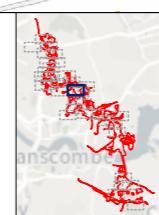
P02	S8	24/10/2022	DCO Application	CD	SM	BF
Rev	Status	Rev. Date	Purpose of revision	Drawn	Chkd	Apprv'd

Legend

- Order Limits
- Compensation area for nitrogen deposition
- Transect route
- Protection Level
- Schedule 1

- Red
- Amber
- Green
- Non-classified
- Schedule 1

- Red
- Amber
- Green
- Non-classified

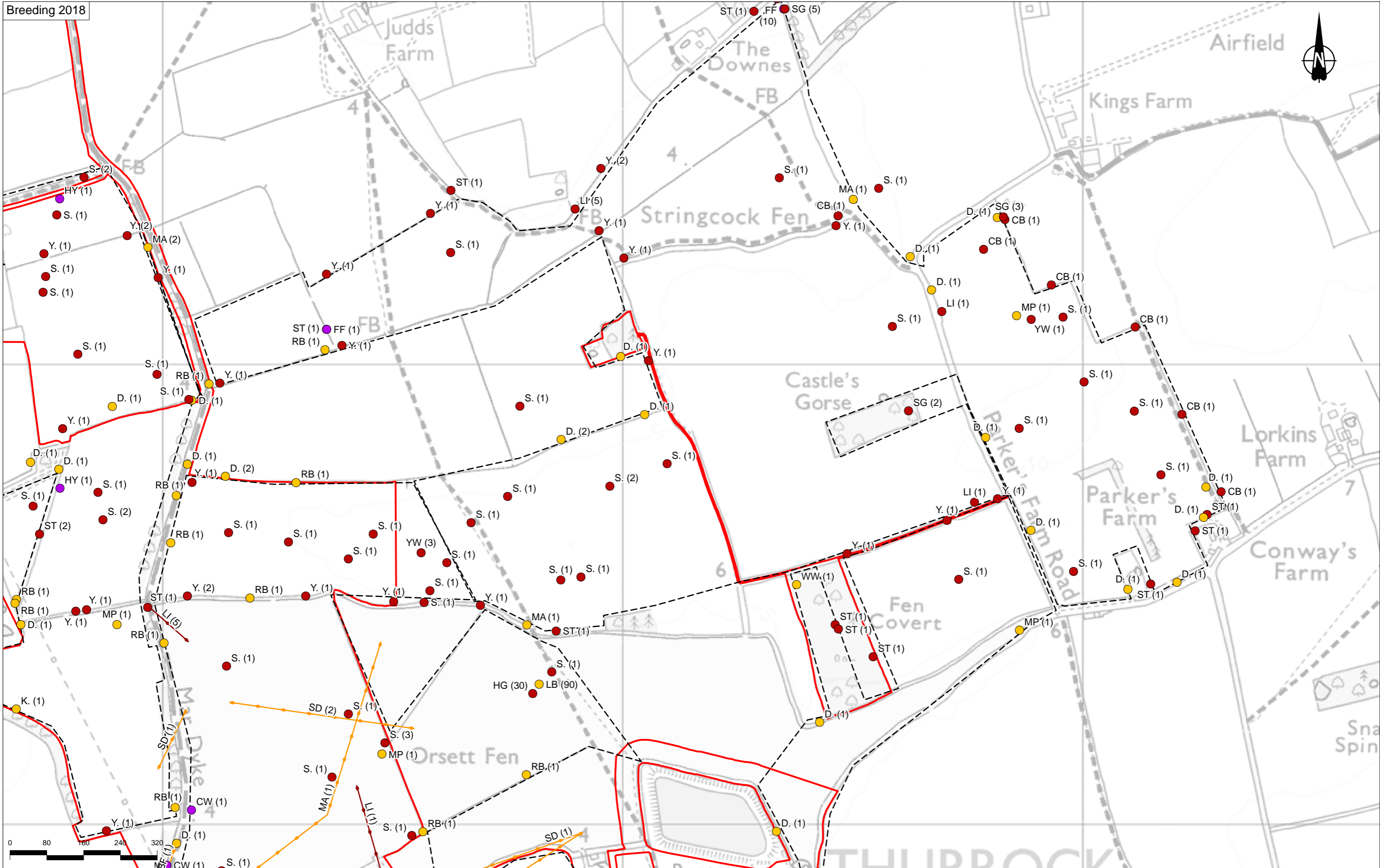


Client: **national highways**

Project: **LOWER THAMES CROSSING**

Status	DCO APPLICATION	Original Size	A3	Revision	P02
Application Document Number	TR010032/APP/6.2	Scale	1:5,000		
Drawing Title	Figure 8.19 Ornithology Main Route Transects Results - Breeding - Transect 9				
Drawing Number	HE540039-CJV-EBD-SZP_EGNE00000000-DR-LE-50056				
Page 15 of 36					

Z:\Environment\Environmental Statement\08_Terrestrial Biodiversity\HE540039-CJV-EBD-SZP_EGNE00000000-DR-LE-50056 - 8_19 Ornithology Main Route Transects - Breeding 2019.aprx



Contains Ordnance Survey data. © Crown copyright and database rights 2022. Ordnance Survey 100030649

Rev	Status	Rev. Date	Purpose of revision	Drawn	Chkd	Apprv
P02	S8	24/10/2022	DCO Application	CD	SM	BF

Legend

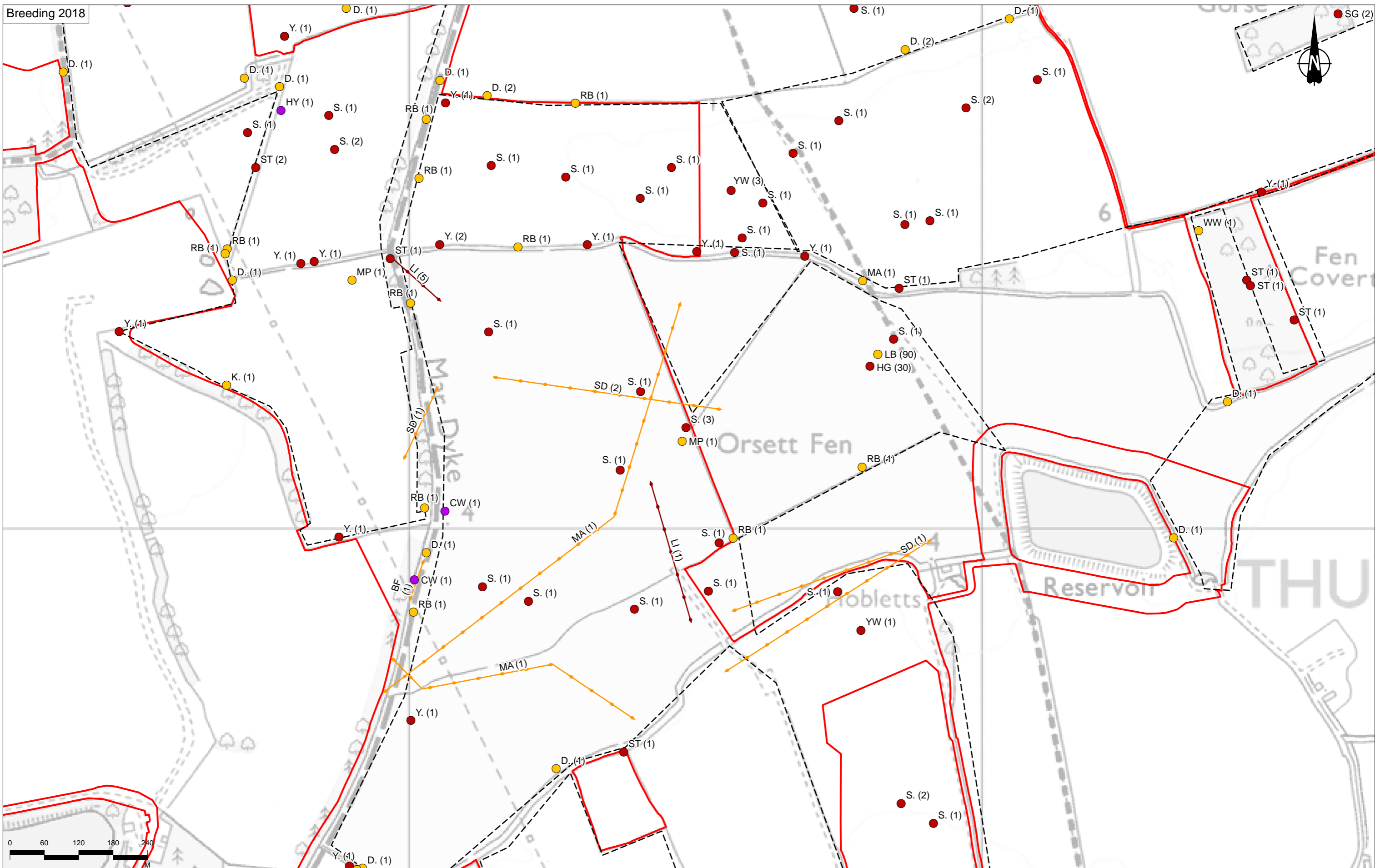
- Order Limits (Red outline)
- Compensation area for nitrogen deposition (Grey shaded area)
- Transect route (Dashed line)
- Protection Level (Purple outline)
- Schedule 1 (Purple dot)
- Red (Red dot)
- Amber (Yellow dot)
- Green (Green dot)
- Non-classified (Black dot)
- Red (Red line)
- Amber (Yellow line)
- Green (Green line)
- Non-classified (Black line)



Client: **national highways**

Project: **LOWER THAMES CROSSING**

Status	DCO APPLICATION	Original Size	A3	Revision	P02
Application Document Number	TR010032/APP/6.2	Scale	1:7,500		
Drawing Title	Figure 8.19 Ornithology Main Route Transects Results - Breeding - Transect 10				
	Page 16 of 36				
Drawing Number	HE540039-CJV-EBD-SZP_EGNE00000000-DR-LE-50056				

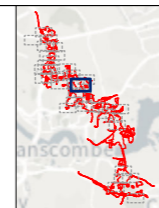


Contains Ordnance Survey data. © Crown copyright and database rights 2022. Ordnance Survey 100030649

Rev	Status	Rev. Date	Purpose of revision	Drawn	Chkd	Apprv'd
P02	S8	24/10/2022	DCO Application	CD	SM	BF

Legend

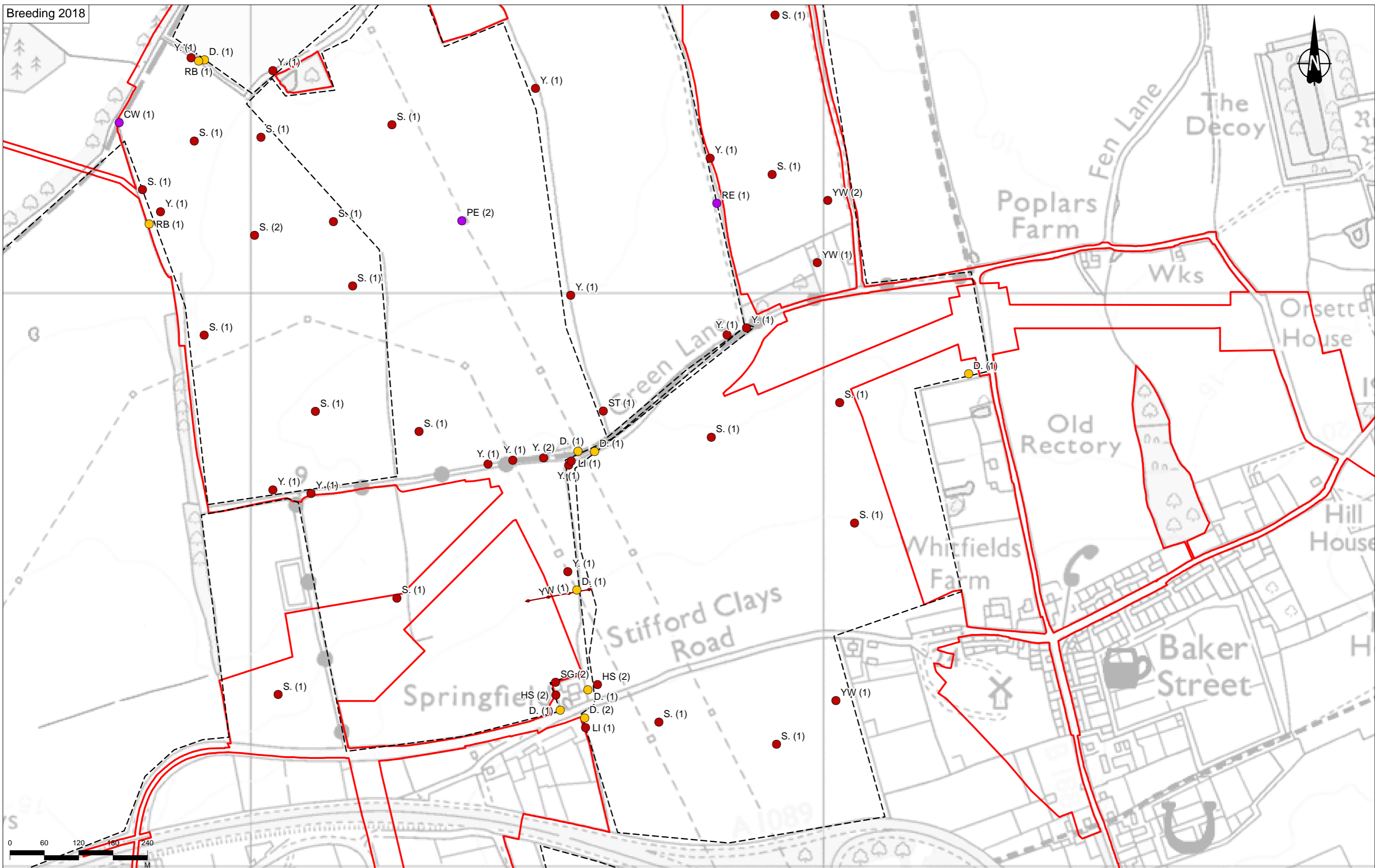
- Order Limits (Red outline)
- Compensation area for nitrogen deposition (Grey shaded area)
- Transect route (Dashed line)
- Protection Level (Purple circle)
- Schedule 1 (Purple circle)
- Red (Red dot)
- Amber (Yellow dot)
- Green (Green dot)
- Non-classified (Black dot)
- Red (Red line)
- Amber (Yellow line)
- Green (Green line)
- Non-classified (Black line)



Client: national highways

Project: LOWER THAMES CROSSING

Status	DCO APPLICATION	Original Size	A3	Revision	P02
Application Document Number	TR010032/APP/6.2	Scale	1:6,000		
Drawing Title	Figure 8.19 Ornithology Main Route Transects Results - Breeding - Transect 11 Page 17 of 36				
Drawing Number	HE540039-CJV-EBD-SZP_EGNE00000000-DR-LE-50056				



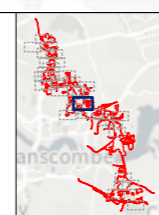
Contains Ordnance Survey data. © Crown copyright and database rights 2022. Ordnance Survey 100030649

Rev	Status	Rev. Date	Purpose of revision	Drawn	Chkd	Apprvd
P02	S8	24/10/2022	DCO Application	CD	SM	BF

Legend

- Order Limits
- Compensation area for nitrogen deposition
- Transect route
- Protection Level
- Schedule 1

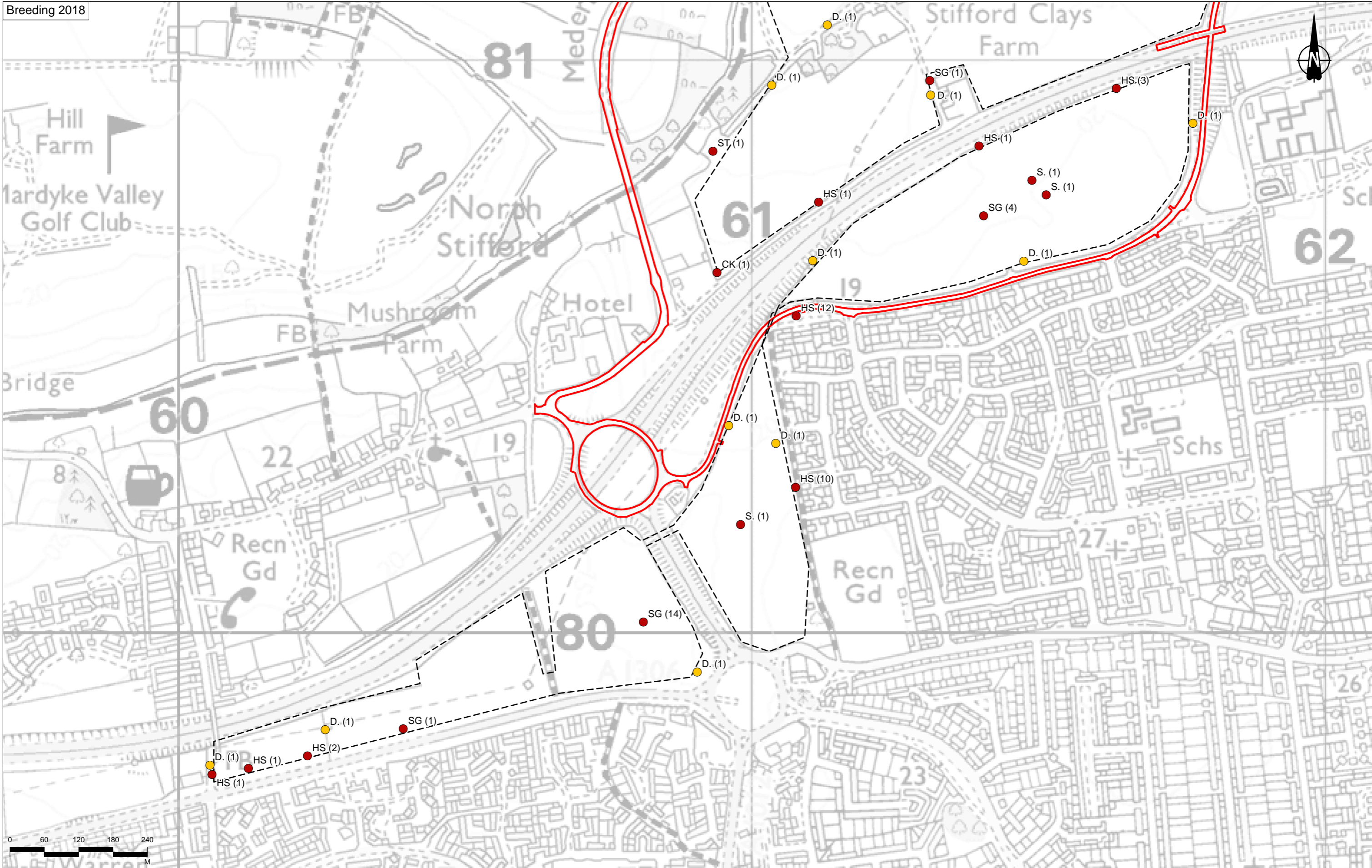
- Red
- Amber
- Green
- Non-classified
- Red
- Amber
- Green
- Non-classified
- Red
- Amber
- Green
- Non-classified
- Schedule 1



Client
national highways

Project
LOWER THAMES CROSSING

Status	DCO APPLICATION	Original Size	A3	Revision	P02
Application Document Number	TR010032/APP/6.2	Scale	1:6,000		
Drawing Title	Figure 8.19 Ornithology Main Route Transects Results - Breeding - Transect 11				
	Page 18 of 36				
Drawing Number	HE540039-CJV-EBD-SZP_EGNE00000000-DR-LE-50056				



Contains Ordnance Survey data. © Crown copyright and database rights 2022. Ordnance Survey 100030649

P02	S8	24/10/2022	DCO Application	CD	SM	BF
Rev	Status	Rev. Date	Purpose of revision	Drawn	Chkd	Apprvd

Legend

- Order Limits
- Compensation area for nitrogen deposition
- Transect route
- Non-classified
- Schedule 1

Protection Level

- Red
- Amber
- Green
- Non-classified
- Schedule 1

Protection Level

- Red
- Amber
- Green
- Non-classified

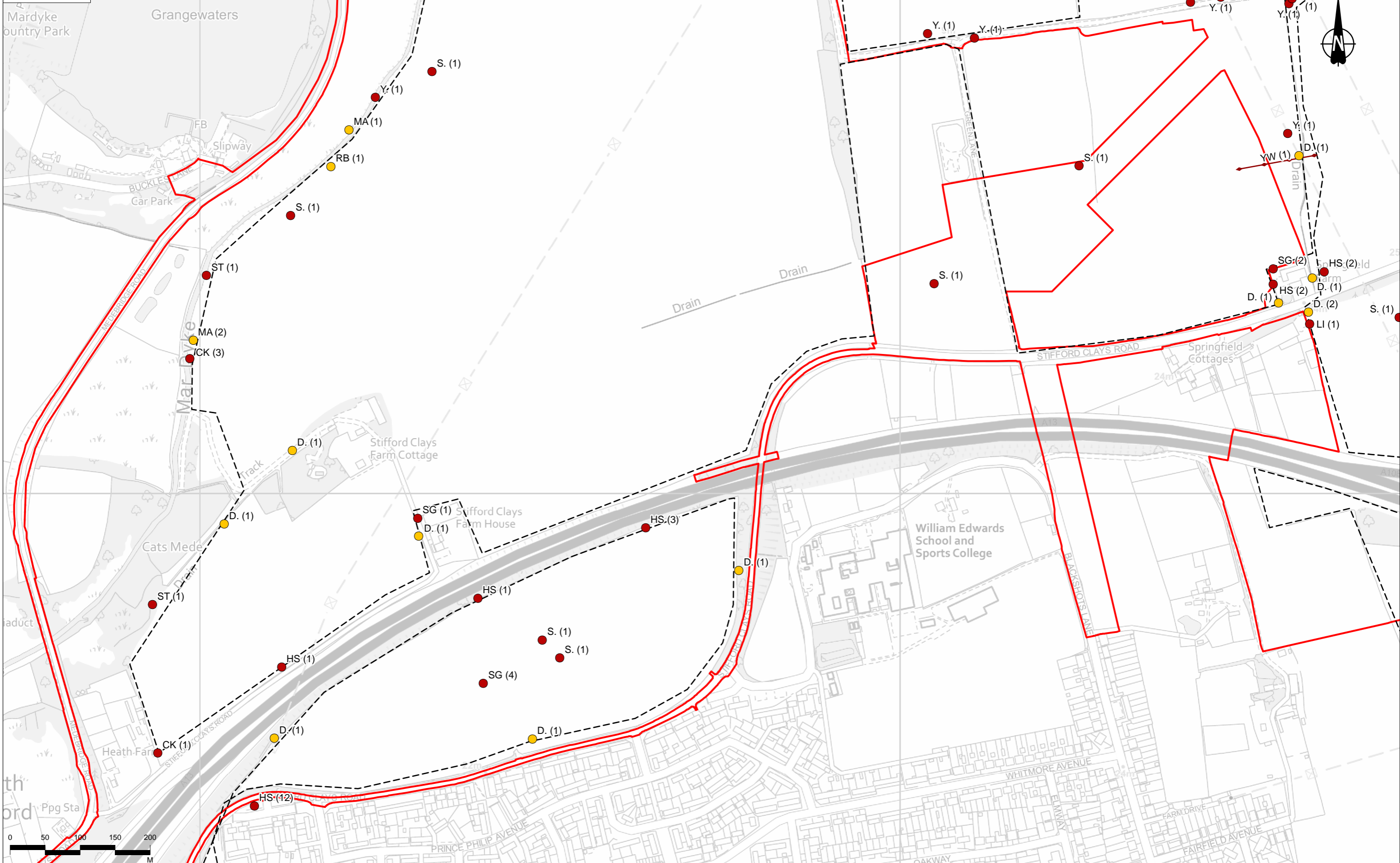


Client: **national highways**

Project: **LOWER THAMES CROSSING**

Status	DCO APPLICATION	Original Size	A3	Revision	P02
Application Document Number	TR010032/APP/6.2	Scale	1:6,000		
Drawing Title	Figure 8.19 Ornithology Main Route Transects Results - Breeding - Transect 12				
Drawing Number	HE540039-CJV-EBD-SZP_EGNE00000000-DR-LE-50056				

Page 19 of 36

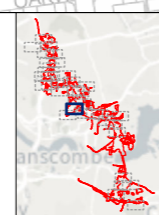


Contains Ordnance Survey data. © Crown copyright and database rights 2022. Ordnance Survey 100030649

Rev	Status	Rev. Date	Purpose of revision	Drawn	Chkd	Apprvd
P02	S8	24/10/2022	DCO Application	CD	SM	BF

Legend

- Order Limits
- Compensation area for nitrogen deposition
- Transect route
- Protection Level
- Schedule 1
- Red
- Amber
- Green
- Non-classified
- Red
- Amber
- Green
- Non-classified
- Schedule 1

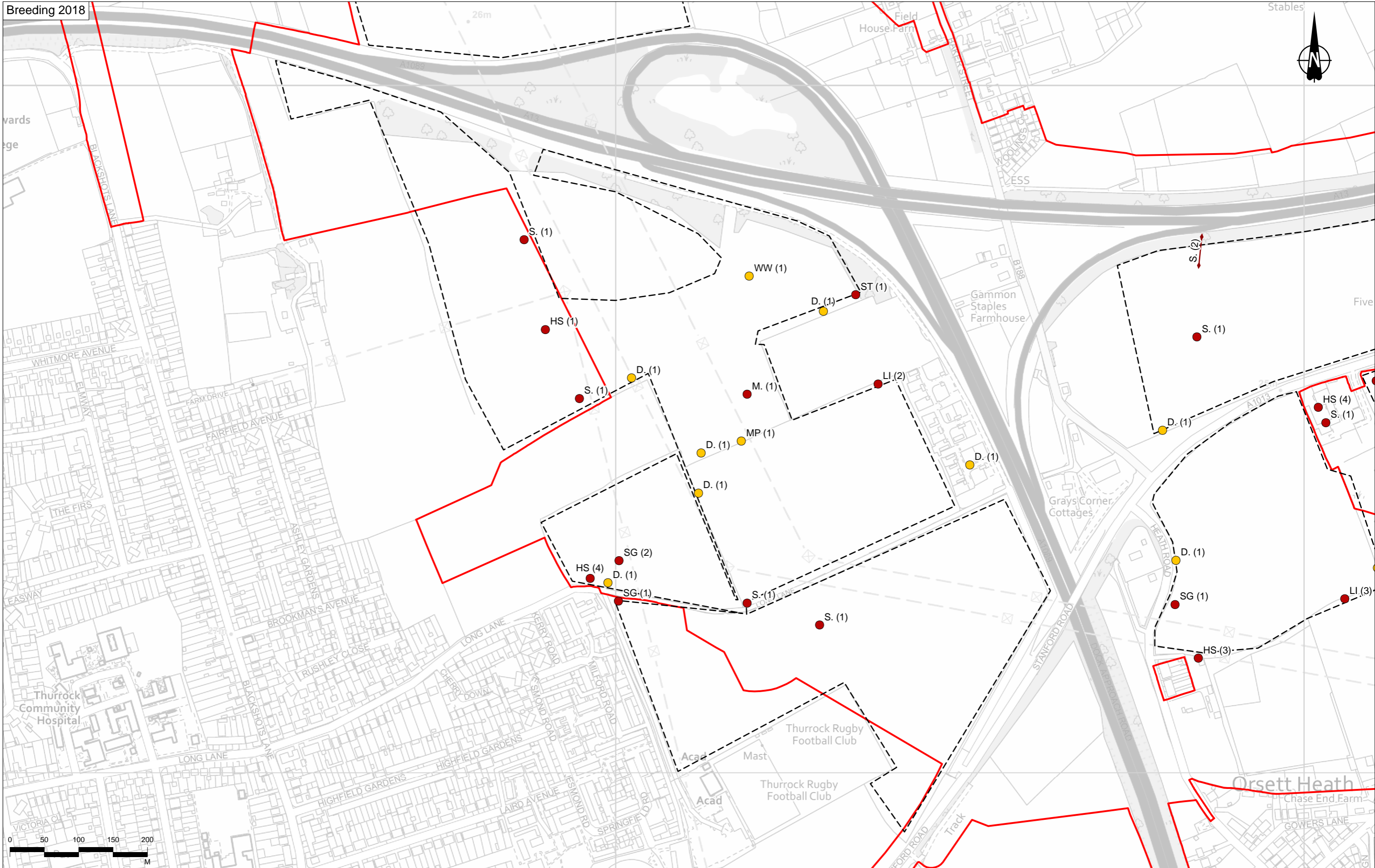


Client: **national highways**

Project: **LOWER THAMES CROSSING**

Status	DCO APPLICATION	Original Size	A3	Revision	P02
Application Document Number	TR010032/APP/6.2	Scale	1:5,000		
Drawing Title	Figure 8.19 Ornithology Main Route Transects Results - Breeding - Transect 13				
	Page 21 of 36				
Drawing Number	HE540039-CJV-EBD-SZP_EGNE00000000-DR-LE-50056				

Breeding 2018



Contains Ordnance Survey data. © Crown copyright and database rights 2022. Ordnance Survey 100030649

Rev	Status	Rev. Date	Purpose of revision	Drawn	Chkd	Apprvd
P02	S8	24/10/2022	DCO Application	CD	SM	BF

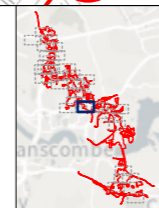
Legend

- Order Limits
- Compensation area for nitrogen deposition
- Transect route
- Protection Level**
- Schedule 1

- Red
- Amber
- Green
- + Non-classified

Protection Level

- Red
- Amber
- Green
- Non-classified

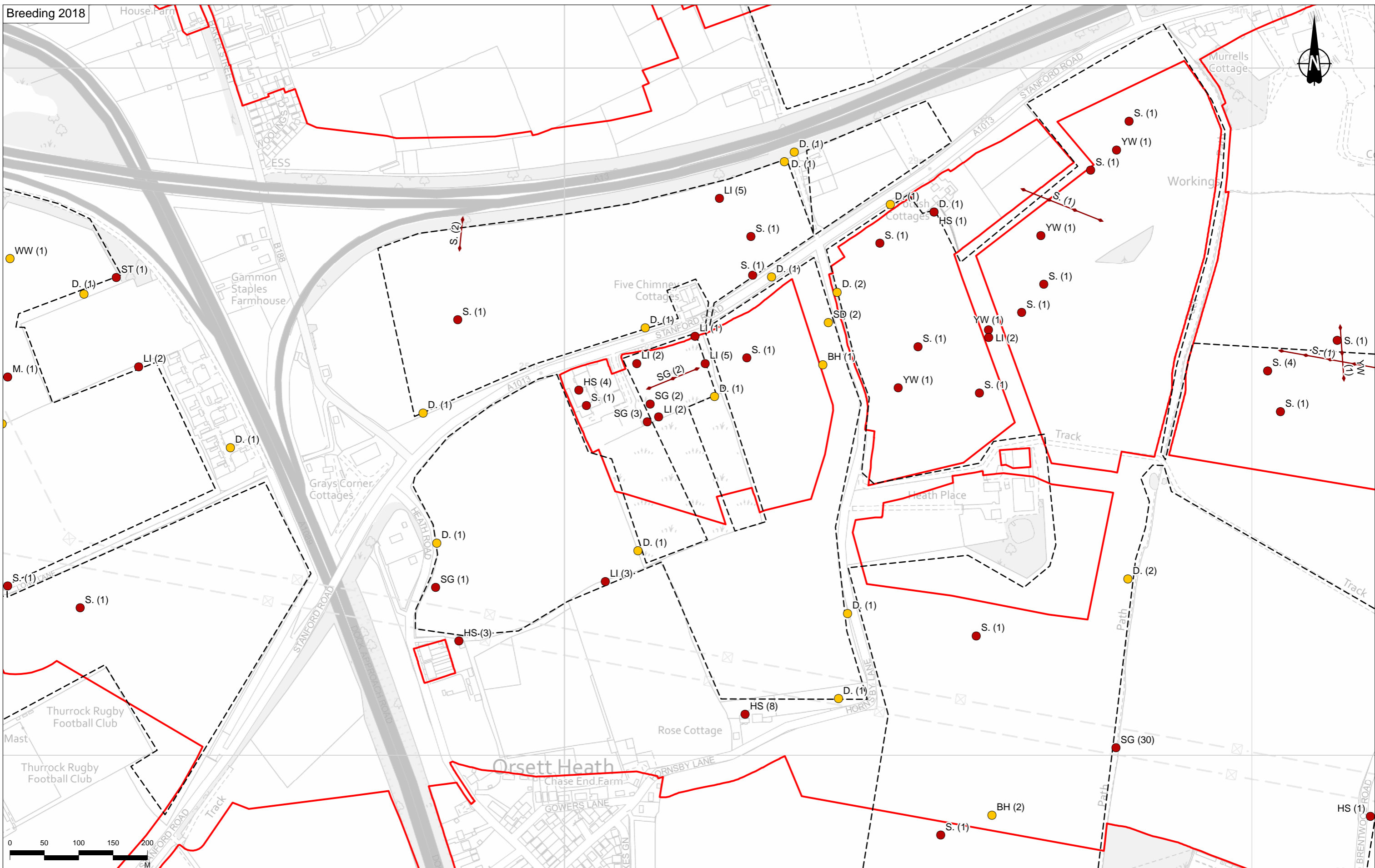


Client: **national highways**

Project: **LOWER THAMES CROSSING**

Status	DCO APPLICATION	Original Size	A3	Revision	P02
Application Document Number	TR010032/APP/6.2	Scale	1:5,000		
Drawing Title	Figure 8.19 Ornithology Main Route Transects Results - Breeding - Transect 14				
	Page 22 of 36				
Drawing Number	HE540039-CJV-EBD-SZP_EGNE00000000-DR-LE-50056				

Z:\Environment\Environmental Statement\08_Terrestrial Biodiversity\HE540039-CJV-EBD-SZP_EGNE00000000-DR-LE-50056 - 8_19 Ornithology Main Route Transects - Breeding 2019.aprx



Contains Ordnance Survey data. © Crown copyright and database rights 2022. Ordnance Survey 100030649

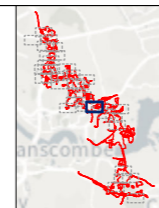
Rev	Status	Rev. Date	Purpose of revision	Drawn	Chkd	Apprv'd
P02	S8	24/10/2022	DCO Application	CD	SM	BF

Legend

- Order Limits
- Compensation area for nitrogen deposition
- Transect route
- Non-classified
- Protection Level
- Schedule 1

Legend

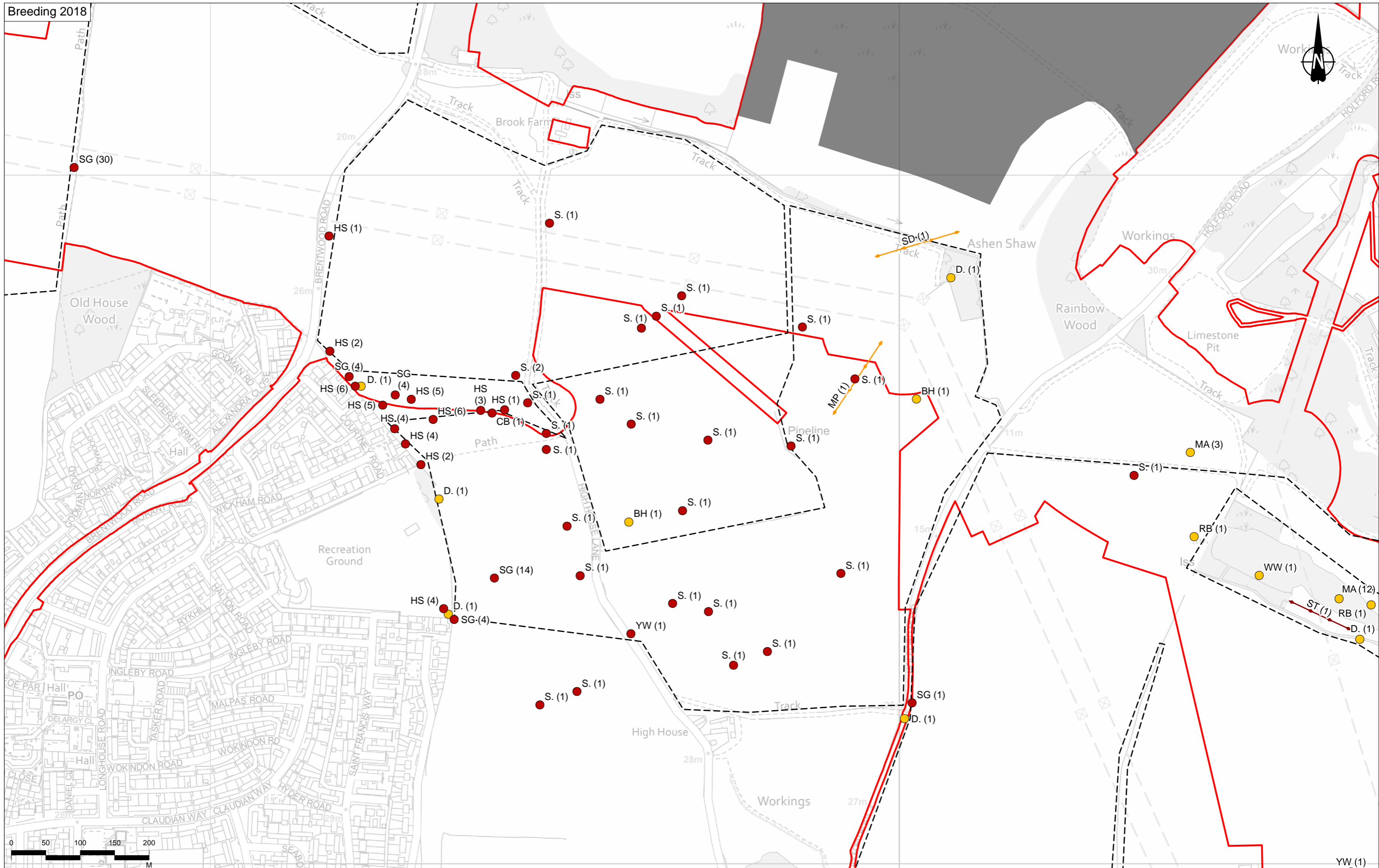
- Red
- Amber
- Green
- Non-classified
- Red
- Amber
- Green
- Non-classified
- Protection Level
- Schedule 1



Client: national highways

Project: LOWER THAMES CROSSING

Status	DCO APPLICATION	Original Size	A3	Revision	P02
Application Document Number	TR010032/APP/6.2	Scale	1:5,000		
Drawing Title	Figure 8.19 Ornithology Main Route Transects Results - Breeding - Transect 16 Page 23 of 36				
Drawing Number	HE540039-CJV-EBD-SZP_EGNE00000000-DR-LE-50056				

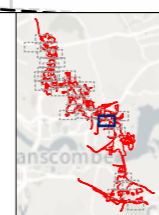


Contains Ordnance Survey data. © Crown copyright and database rights 2022. Ordnance Survey 100030649

Rev	Status	Rev. Date	Purpose of revision	Drawn	Chkd	Apprvd
P02	S8	24/10/2022	DCO Application	CD	SM	BF

Legend

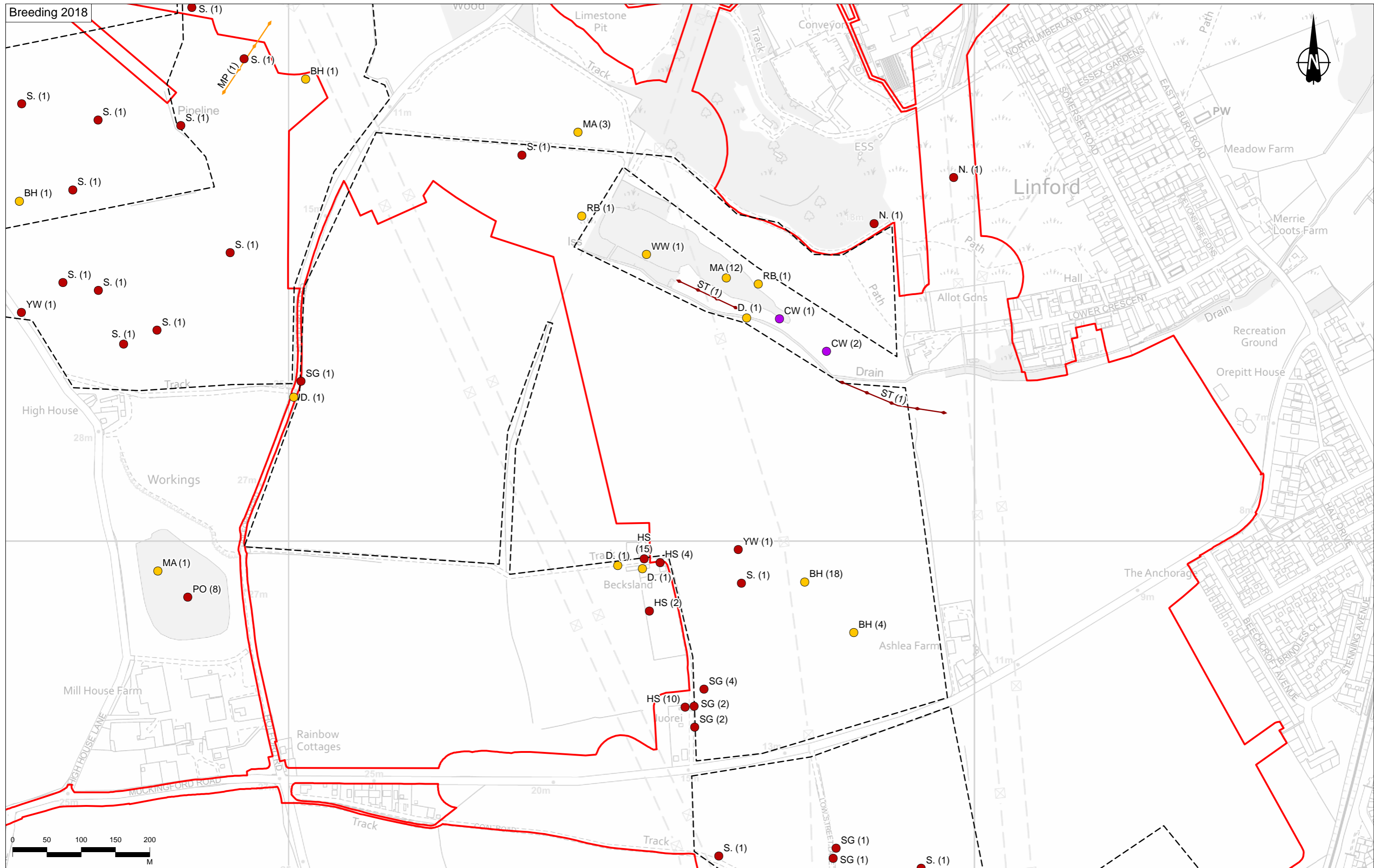
- Order Limits (Red outline)
- Compensation area for nitrogen deposition (Grey shaded)
- Transect route (Dashed line)
- Protection Level (Purple circle)
- Schedule 1 (Purple circle)
- Red (Red dot)
- Amber (Yellow dot)
- Green (Green dot)
- Non-classified (Black dot)
- Schedule 1 (Purple line)
- Red (Red line)
- Amber (Yellow line)
- Green (Green line)
- Non-classified (Black line)



Client: **national highways**

Project: **LOWER THAMES CROSSING**

Status	DCO APPLICATION	Original Size	A3	Revision	P02
Application Document Number	TR010032/APP/6.2	Scale	1:5,000		
Drawing Title	Figure 8.19 Ornithology Main Route Transects Results - Breeding - Transect 20 Page 25 of 36				
Drawing Number	HE540039-CJV-EBD-SZP_EGNE0000000-DR-LE-50056				



Contains Ordnance Survey data. © Crown copyright and database rights 2022. Ordnance Survey 100030649

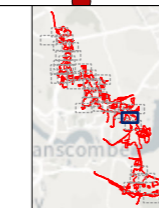
P02	S8	24/10/2022	DCO Application	CD	SM	BF
Rev	Status	Rev. Date	Purpose of revision	Drawn	Chkd	Apprv'd

Legend

- Order Limits
- Compensation area for nitrogen deposition
- Transect route
- Protection Level
- Schedule 1

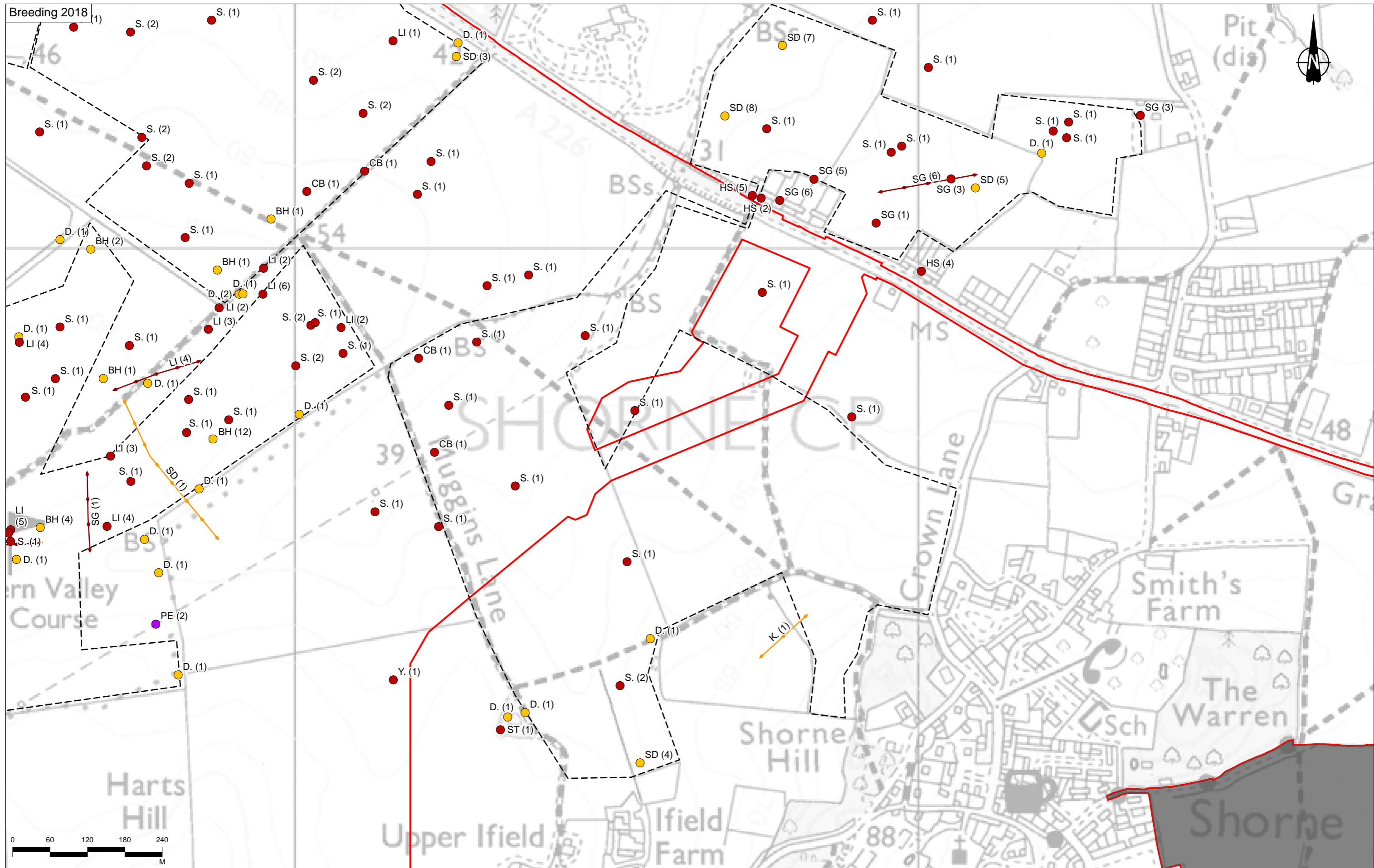
● Red
● Amber
● Green
+ Non-classified
Protection Level
● Schedule 1

— Red
— Amber
— Green
— Non-classified



Client
 national highways
 Project
LOWER THAMES CROSSING

Status	DCO APPLICATION	Original Size	A3	Revision	P02
Application Document Number	TR010032/APP/6.2	Scale	1:5,000		
Drawing Title	Figure 8.19 Ornithology Main Route Transects Results - Breeding - Transect 21 Page 26 of 36				
Drawing Number	HE540039-CJV-EBD-SZP_EGNE00000000-DR-LE-50056				



Contains Ordnance Survey data. © Crown copyright and database rights 2022. Ordnance Survey 100030649

Rev	Status	Rev. Date	Purpose of revision	Drawn	Chkd	Apprvd
P02	S8	24/10/2022	DCO Application	CD	SM	BF

Legend

- Order Limits
- Compensation area for nitrogen deposition
- Transect route
- Protection Level
- Schedule 1

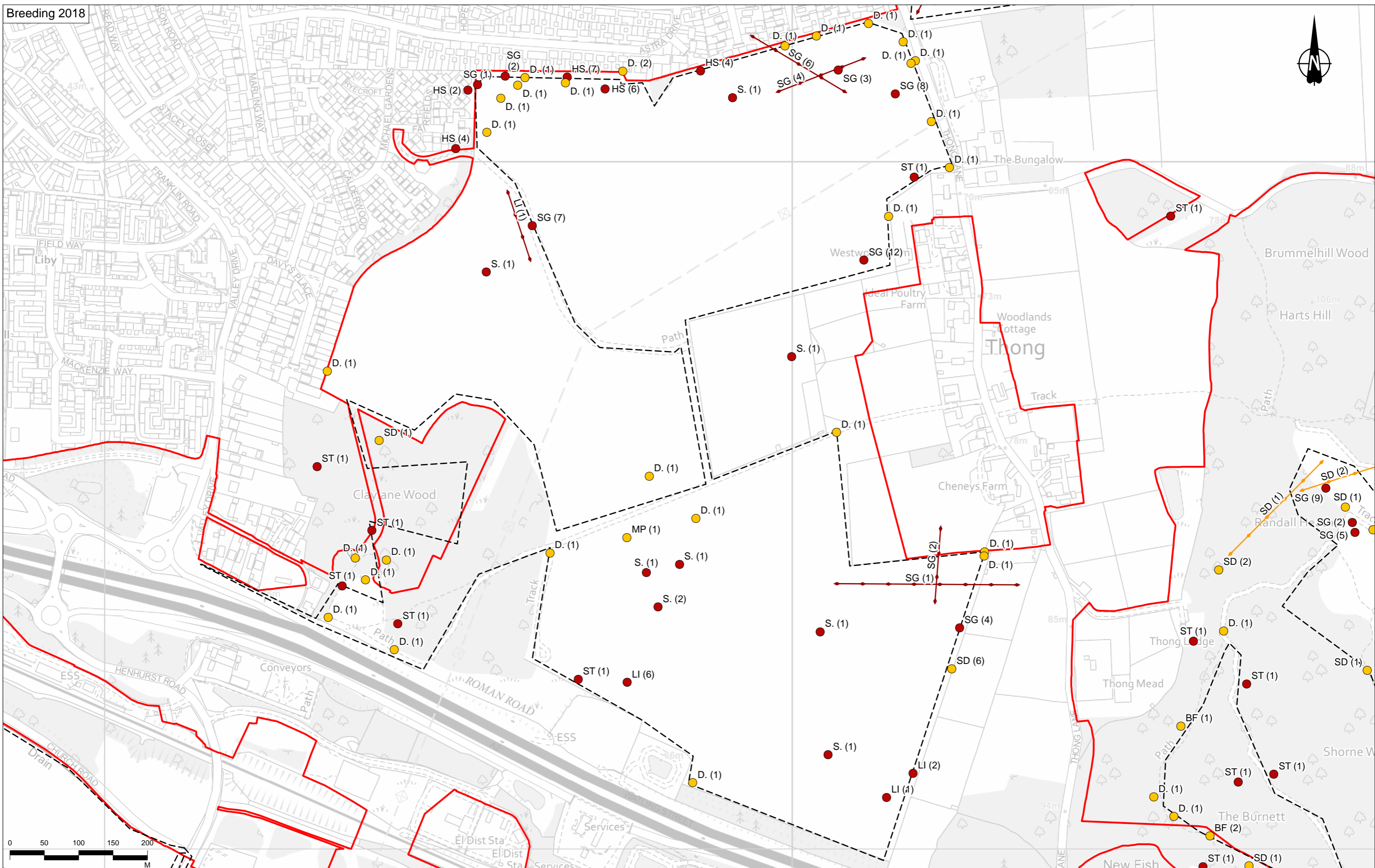
● Red
● Amber
● Green
● Non-classified
+ Schedule 1
— Red
— Amber
— Green
— Non-classified
— Schedule 1



Client
national highways

Project
LOWER THAMES CROSSING

Status	DCO APPLICATION	Original Size	A3	Revision	P02
Application Document Number	TR010032/APP/6.2	Scale	1:5,500		
Drawing Title	Figure 8.19 Ornithology Main Route Transects Results - Breeding - Transect 24 Page 29 of 36				
Drawing Number	HE540039-CJV-EBD-SZP_EGNE00000000-DR-LE-50056				



Contains Ordnance Survey data. © Crown copyright and database rights 2022. Ordnance Survey 100030649														
<table border="1"> <tr> <th>Rev</th> <th>Status</th> <th>Rev. Date</th> <th>Purpose of revision</th> <th>Drawn</th> <th>Chkd</th> <th>Apprv'd</th> </tr> <tr> <td>P02</td> <td>S8</td> <td>24/10/2022</td> <td>DCO Application</td> <td>CD</td> <td>SM</td> <td>BF</td> </tr> </table>	Rev	Status	Rev. Date	Purpose of revision	Drawn	Chkd	Apprv'd	P02	S8	24/10/2022	DCO Application	CD	SM	BF
Rev	Status	Rev. Date	Purpose of revision	Drawn	Chkd	Apprv'd								
P02	S8	24/10/2022	DCO Application	CD	SM	BF								

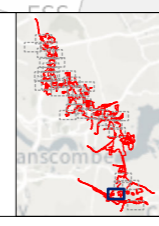
Legend

- Order Limits
- Compensation area for nitrogen deposition
- Transect route
- Protection Level**
- Schedule 1

- Red
- Amber
- Green
- + Non-classified

Protection Level

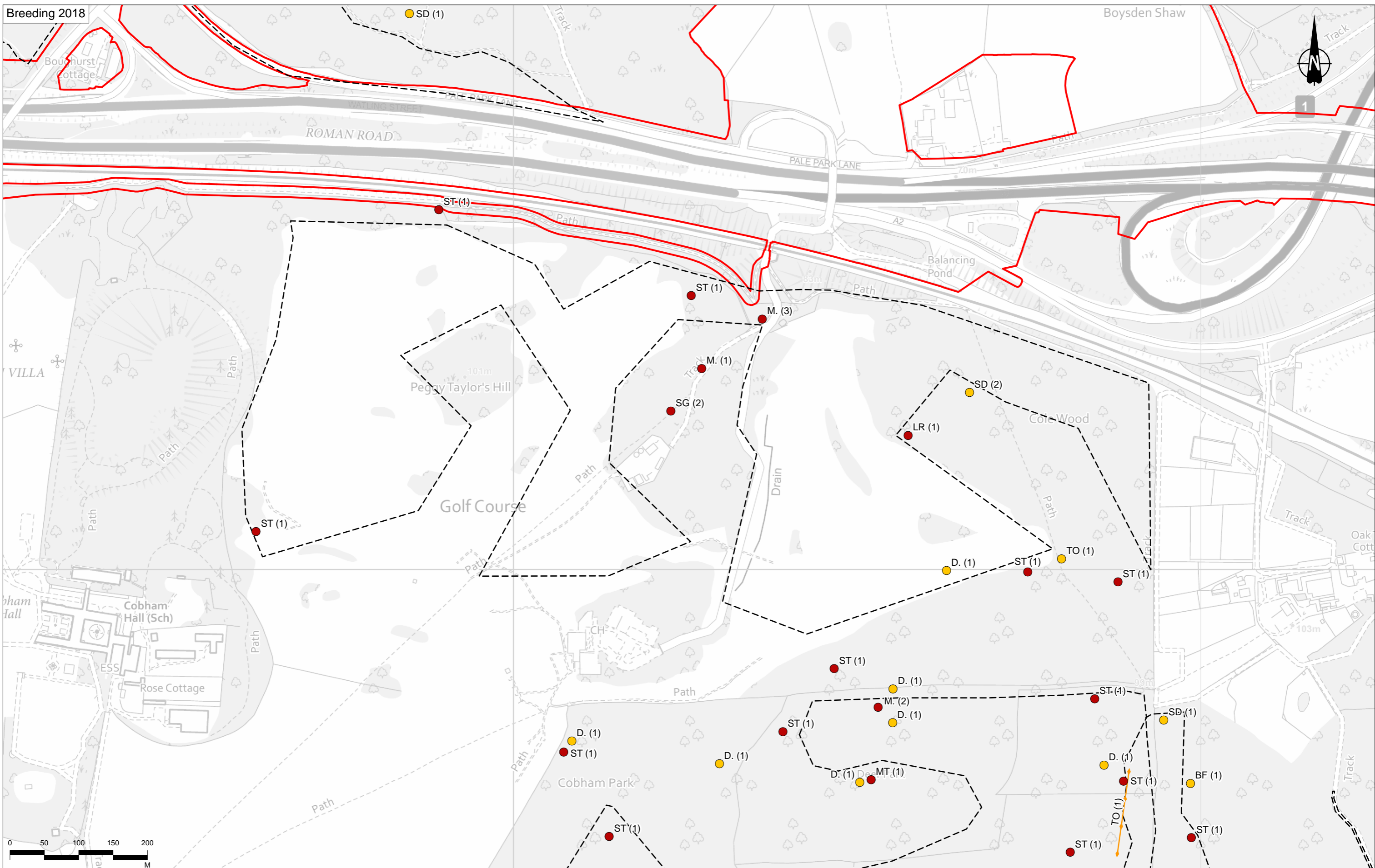
- Red
- Amber
- Green
- Non-classified



Client: **national highways**

Project: **LOWER THAMES CROSSING**

Status	DCO APPLICATION	Original Size	A3	Revision	P02
Application Document Number	TR010032/APP/6.2	Scale	1:5,000		
Drawing Title	Figure 8.19 Ornithology Main Route Transects Results - Breeding - Transect 26 Page 31 of 36				
Drawing Number	HE540039-CJV-EBD-SZP_EGNE00000000-DR-LE-50056				



Contains Ordnance Survey data. © Crown copyright and database rights 2022. Ordnance Survey 100030649

Rev	Status	Rev. Date	Purpose of revision	Drawn	Chkd	Appr'd
P02	S8	24/10/2022	DCO Application	CD	SM	BF

Legend

- Order Limits
- Compensation area for nitrogen deposition
- Transect route
- Protection Level
- Schedule 1

● Red
● Amber
● Green
+ Non-classified
Protection Level
● Schedule 1

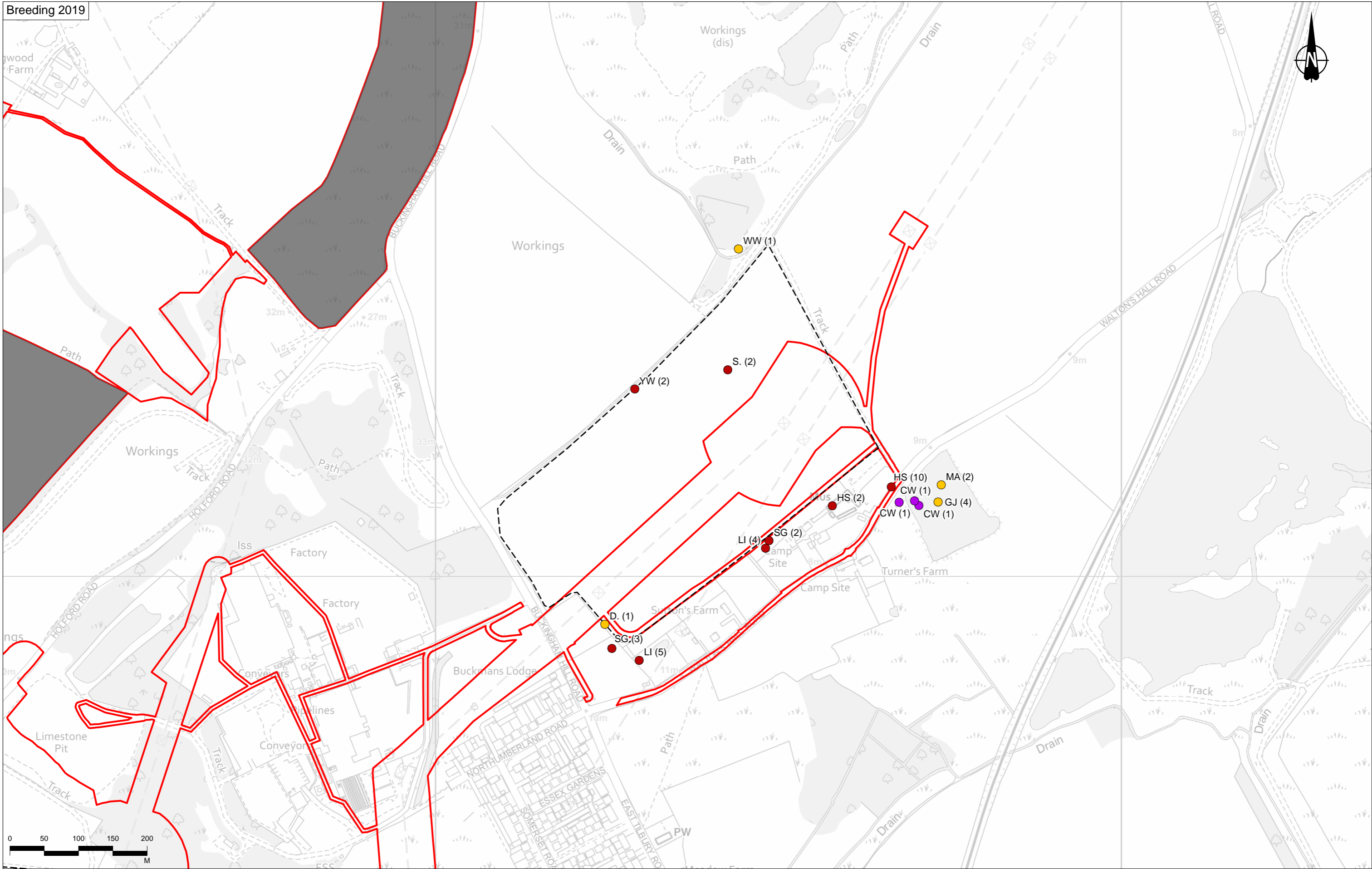
— Red
— Amber
— Green
— Non-classified



Client
 national highways

Project
LOWER THAMES CROSSING

Status	DCO APPLICATION	Original Size	A3	Revision	P02
Application Document Number	TR010032/APP/6.2	Scale	1:5,000		
Drawing Title	Figure 8.19 Ornithology Main Route Transects Results - Breeding - Transect 28 Page 32 of 36				
Drawing Number	HE540039-CJV-EBD-SZP_EGNE00000000-DR-LE-50056				



Contains Ordnance Survey data. © Crown copyright and database rights 2022. Ordnance Survey 100030649

Rev	Status	Rev. Date	Purpose of revision	Drawn	Chkd	Apprv'd
P02	S8	24/10/2022	DCO Application	CD	SM	BF

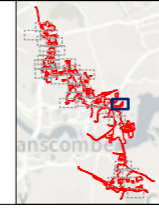
Legend

- Order Limits
- Compensation area for nitrogen deposition
- Transect route
- Protection Level**
- Schedule 1

- Red
- Amber
- Green
- + Non-classified

Protection Level

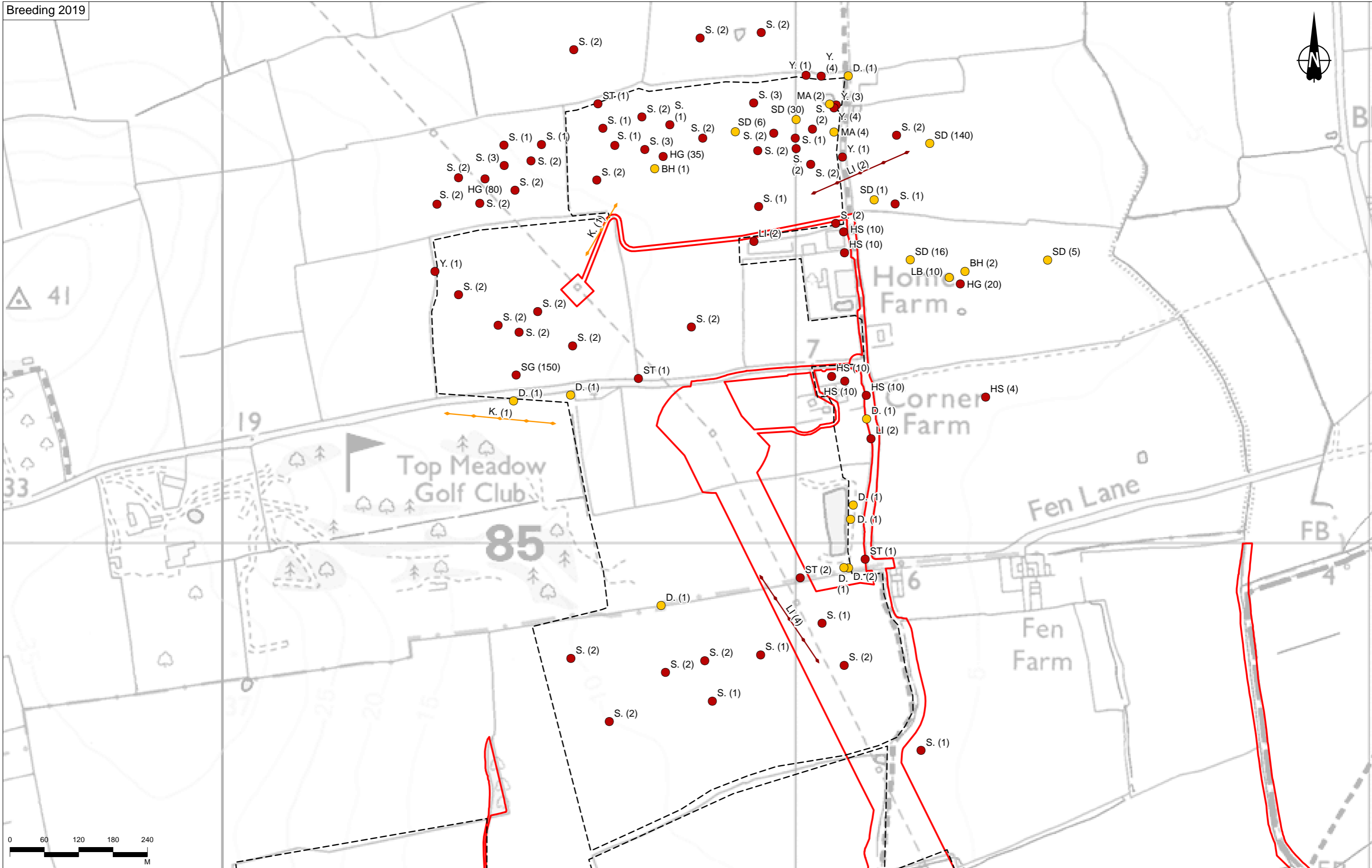
- Red
- Amber
- Green
- Non-classified



Client
national highways

Project
LOWER THAMES CROSSING

Status	DCO APPLICATION	Original Size	A3	Revision	P02
Application Document Number	TR010032/APP/6.2	Scale	1:5,000		
Drawing Title	Figure 8.19 Ornithology Main Route Transects Results - Breeding - Walton Hall Page 33 of 36				
Drawing Number	HE540039-CJV-EBD-SZP_EGNE00000000-DR-LE-50056				



Contains Ordnance Survey data. © Crown copyright and database rights 2022. Ordnance Survey 100030649														
<table border="1"> <tr> <th>Rev</th> <th>Status</th> <th>Rev. Date</th> <th>Purpose of revision</th> <th>Drawn</th> <th>Chkd</th> <th>Appr'd</th> </tr> <tr> <td>P02</td> <td>S8</td> <td>24/10/2022</td> <td>DCO Application</td> <td>CD</td> <td>SM</td> <td>BF</td> </tr> </table>	Rev	Status	Rev. Date	Purpose of revision	Drawn	Chkd	Appr'd	P02	S8	24/10/2022	DCO Application	CD	SM	BF
Rev	Status	Rev. Date	Purpose of revision	Drawn	Chkd	Appr'd								
P02	S8	24/10/2022	DCO Application	CD	SM	BF								

Legend

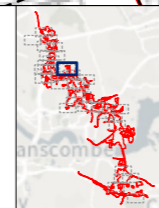
- Order Limits
- Compensation area for nitrogen deposition
- Transect route
- Protection Level**
- Schedule 1

- Red
- Amber
- Green
- Non-classified

Protection Level

- Schedule 1

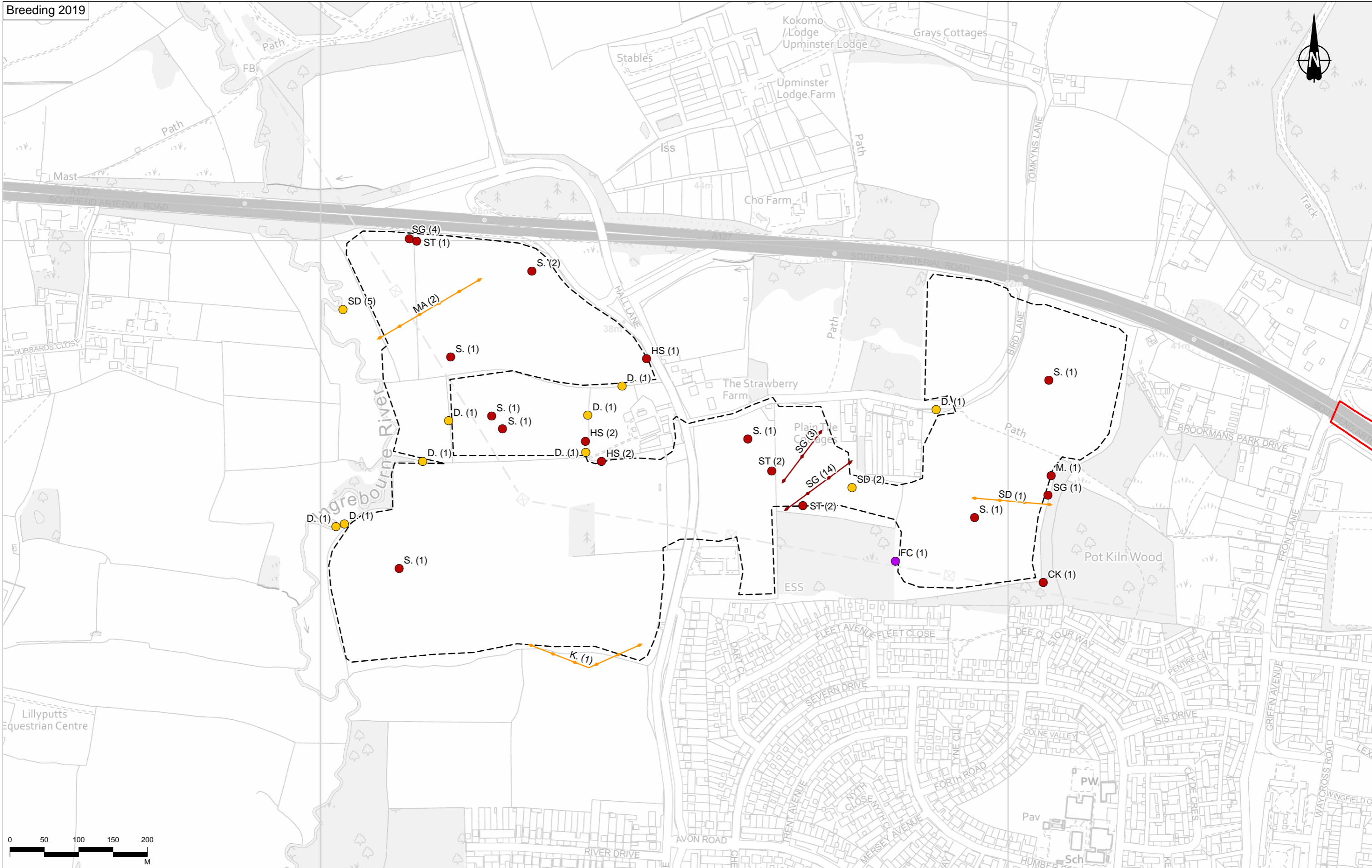
- Red
- Amber
- Green
- Non-classified



Client
national highways

Project
LOWER THAMES CROSSING

Status	DCO APPLICATION	Original Size	A3	Revision	P02
Application Document Number	TR010032/APP/6.2	Scale	1:6,000		
Drawing Title	Figure 8.19 Ornithology Main Route Transects Results - Breeding - Top Meadow Page 34 of 36				
Drawing Number	HE540039-CJV-EBD-SZP_EGNE00000000-DR-LE-50056				



Contains Ordnance Survey data. © Crown copyright and database rights 2022. Ordnance Survey 100030649

Rev	Status	Rev. Date	Purpose of revision	Drawn	Chkd	Apprv'd
P02	S8	24/10/2022	DCO Application	CD	SM	BF

Legend

- Order Limits
- Compensation area for nitrogen deposition
- Transect route
- Protection Level**
- Schedule 1

● Red	→ Red
● Amber	→ Amber
● Green	→ Green
⊕ Non-classified	→ Non-classified
Protection Level	
● Schedule 1	→ Schedule 1



Client: **national highways**

Project: **LOWER THAMES CROSSING**

Status	DCO APPLICATION	Original Size	A3	Revision	P02
Application Document Number	TR010032/APP/6.2	Scale	1:5,000		
Drawing Title	Figure 8.19 Ornithology Main Route Transects Results - Breeding - Bird Lane Page 36 of 36				
Drawing Number	HE540039-CJV-EBD-SZP_EGNE00000000-DR-LE-50056				

If you need help accessing this or any other National Highways information, please call **0300 123 5000** and we will help you.

© Crown copyright 2022.

You may re-use this information (not including logos) free of charge in any format or medium, under the terms of the Open Government Licence. To view this licence:

visit www.nationalarchives.gov.uk/doc/open-government-licence/

write to the **Information Policy Team, The National Archives, Kew, London TW9 4DU**, or email psi@nationalarchives.gsi.gov.uk.

Mapping (where present): © Crown copyright and database rights 2022 OS 100030649. You are permitted to use this data solely to enable you to respond to, or interact with, the organisation that provided you with the data. You are not permitted to copy, sub-license, distribute or sell any of this data to third parties in any form.

If you have any enquiries about this publication email info@nationalhighways.co.uk or call **0300 123 5000***.

*Calls to 03 numbers cost no more than a national rate call to an 01 or 02 number and must count towards any inclusive minutes in the same way as 01 and 02 calls. These rules apply to calls from any type of line including mobile, BT, other fixed line or payphone. Calls may be recorded or monitored.

Printed on paper from well-managed forests and other controlled sources when issued directly by National Highways.

Registered office Bridge House, 1 Walnut Tree Close, Guildford GU1 4LZ

National Highways Company Limited registered in England and Wales number 09346363